

RE-DEFINITION PLAN

R.P.O. Vol. 712 Fol. 453
C.T. Vol. 5386 Fol. 13

Cadastral Sheet 64D G.14.C
2/a
Ward of Savana Grande
County of Victoria

U.P.R.N. No. :

Coordinates are Naparima Datum ± 5m
A - 677,844mE 1,126,856mN


REFERENCE:

VIDE Plan K.D. 16
Bk. 672 Fol. 199


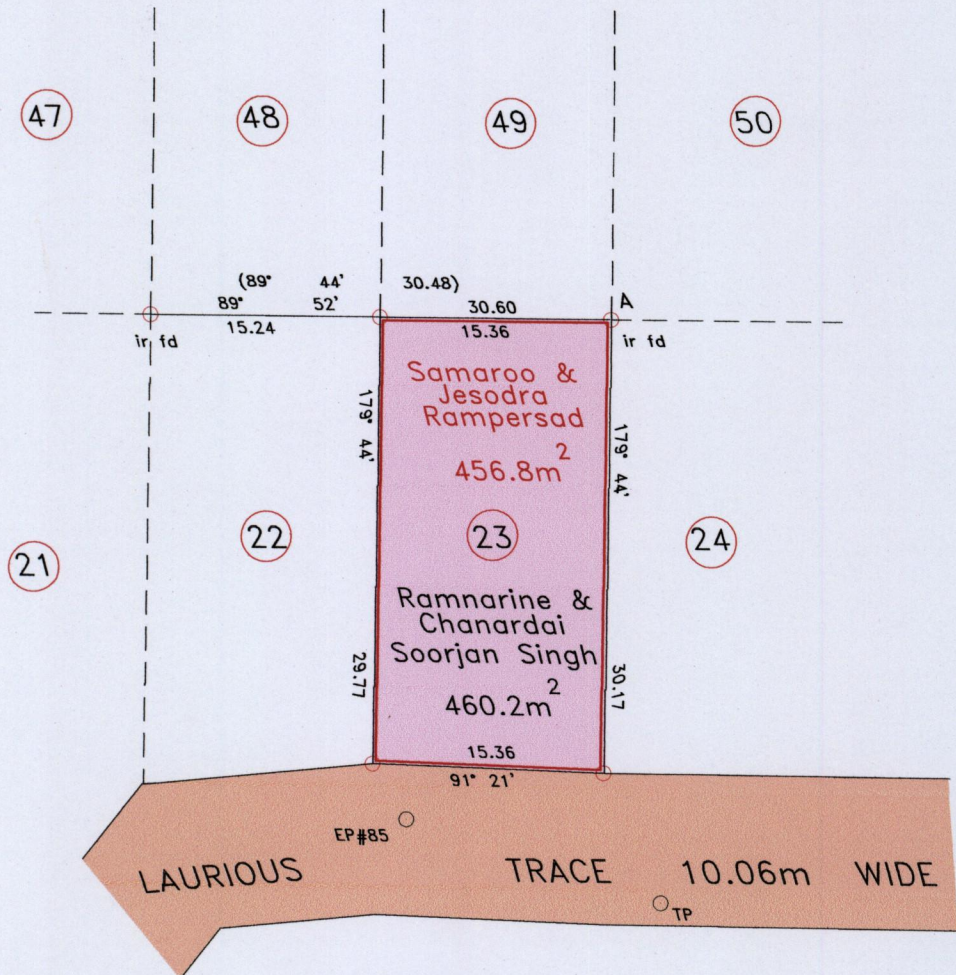
Process ID# 109925

JONES VILLAGE

Address: EP#85 Laurious Trace,
Jones Village, Barrackpore




A- EP#85 21° 03' 35.90
A-TP 173° 43' 38.98



TP - Telephone Pole
EP - Electricity Pole

Scale 1 : 500
Distances are in metres

○ Denotes iron put unless otherwise stated
Bearings are UTM grid based on solar observations.
Coordinates are Naparima Datum, UTM Zone 20N projection based handheld GPS.
PLAN of a parcel of land coloured pink in the Ward of Savana Grande.
Containing four hundred and sixty point two square metres.
Surveyed by me with due authority, on 15th May, 2015.
In accordance with Regulation 25(1) of the Land Surveyors' Regulations 1998,
I certify that this plan is correct.



Checked by

Kamal J. Sant

Entered on

Trinidad & Tobago Land Surveyor 25th May 2015.

397