

156()

11()

Process # 109910

Ref.: Bk.1237 Fol.218

Ref.: S.O. No.460

Ref.: Reg. Deed No. 2002 0043 3731

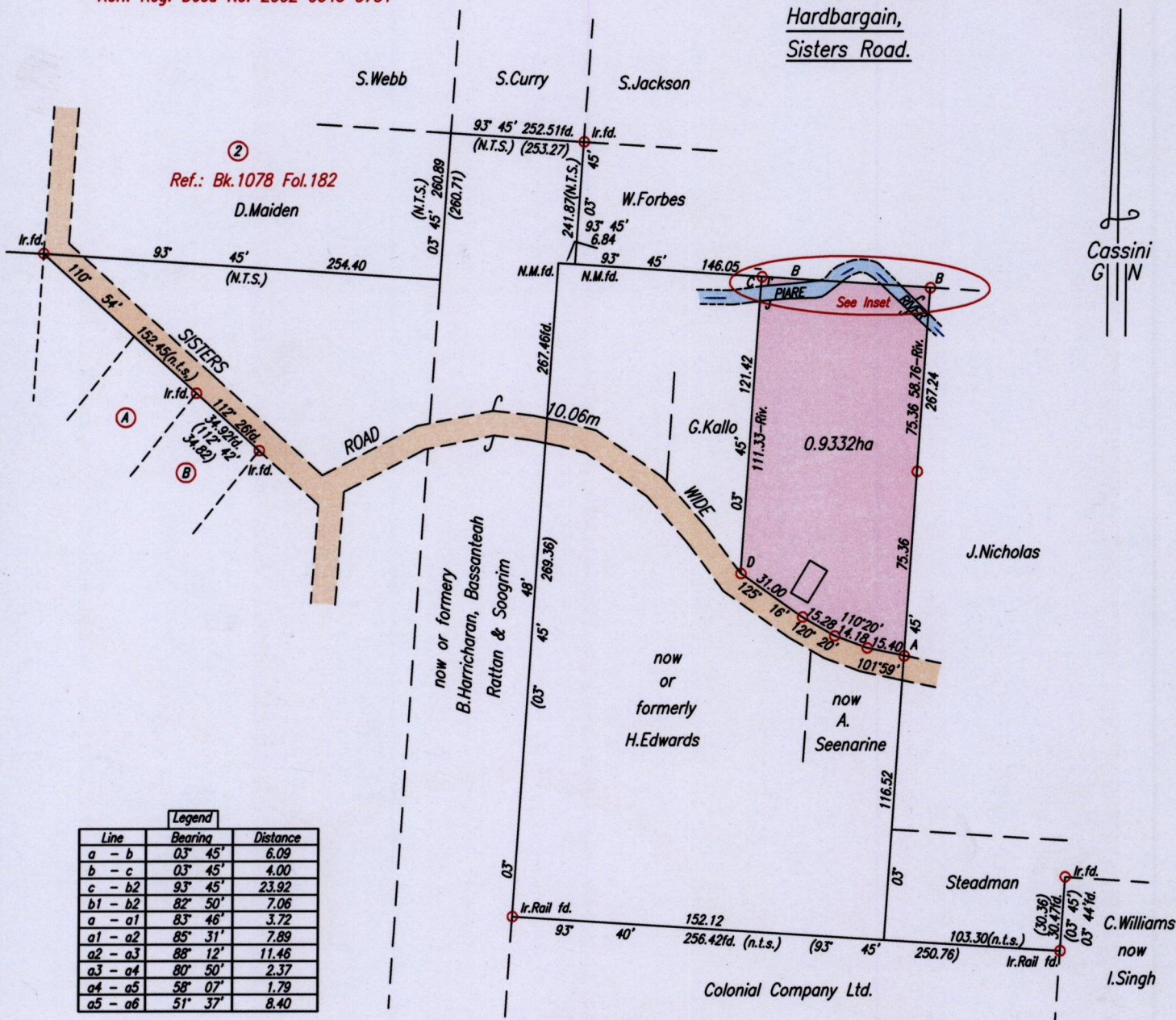
Cadastral Sheet D.23.0. 54A

Ward of Savana Grande 4/b


County of Victoria

Hardbargain,

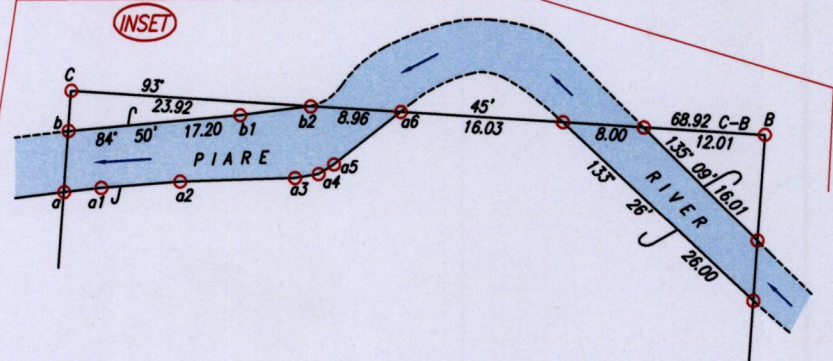
Sisters Road.



Legend		
Line	Bearing	Distance
a - b	03° 45'	6.09
b - c	03° 45'	4.00
c - b2	93° 45'	23.92
b1 - b2	82° 50'	7.06
a - a1	83° 46'	3.72
a1 - a2	85° 31'	7.89
a2 - a3	88° 12'	11.46
a3 - a4	80° 50'	2.37
a4 - a5	58° 07'	1.79
a5 - a6	51° 37'	8.40




A : 679348mE, 1140943mN
 (U.T.M. 20, Naporima (+/-5m)
 Coordinates obtained from
 handheld GPS.



SCALE 1:2500
 Distances are in Metres

○ Denotes Iron put except otherwise stated.
 Bearings are Cassini Grid based on Solar Observations.
 PLAN of a Parcel of land coloured pink in the Ward of Savana Grande.
 Containing zero point nine six two two hectare
 Surveyed by me, with due authority, on 5th. December, 2014 for Ruth Khan
 Certified Correct in accordance with Regulation 25(1) of the Land Surveyors' Regulations 1998

[Signature]



Entered on. Trinidad & Tobago Land Surveyor 16th May 2015