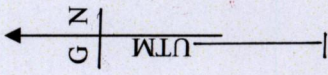


DE : 200402588534
Bk. 1077 FOI. 18

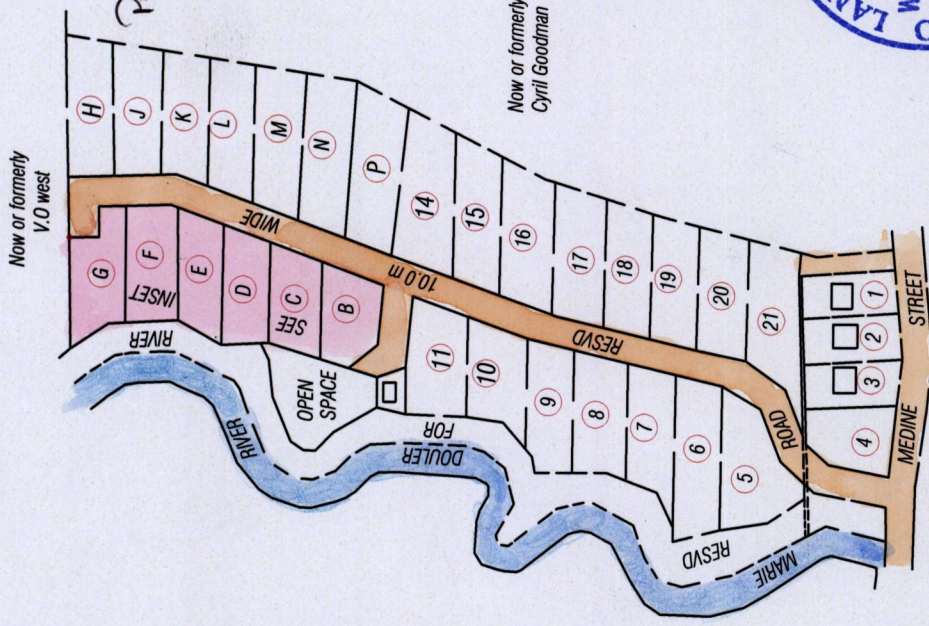


156(1)

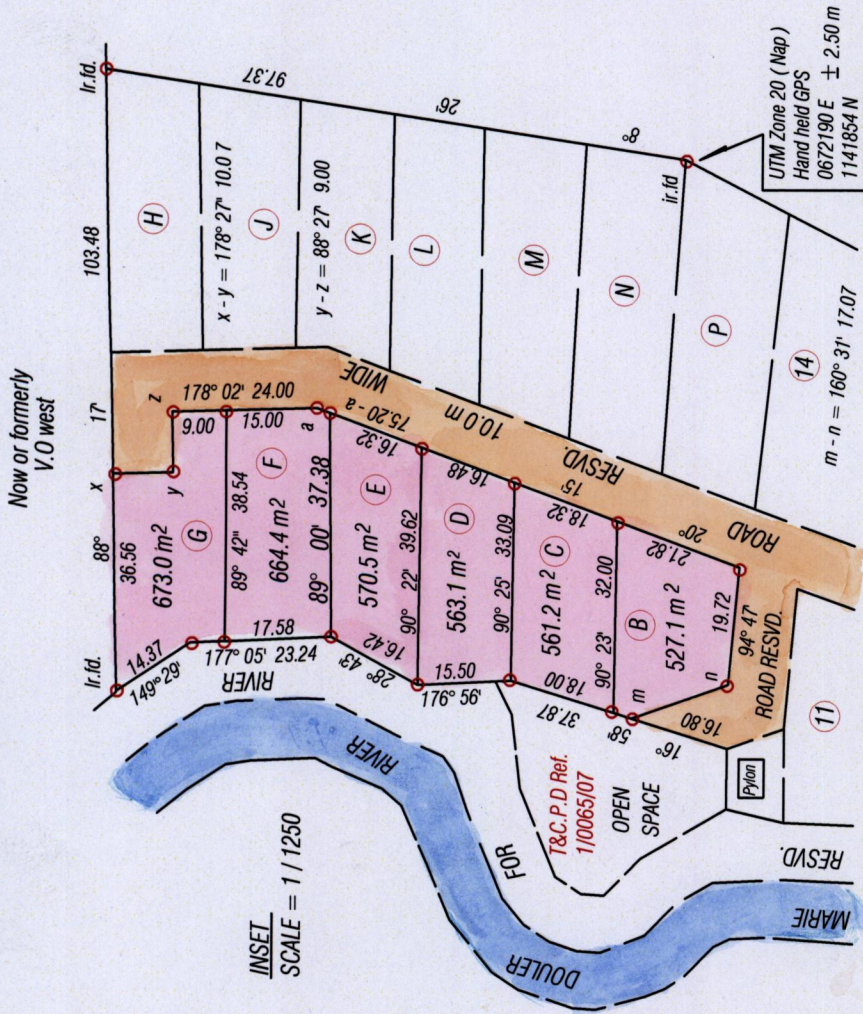
1016

Ward of Point a Pierre
County of Victoria
Cadastral Sheet (D 22 L) 53 C
2/c

Process ID # 109895



MINISTRY OF FOOD PRODUCTION
LAND AND MARINE AFFAIRS
MAY 19 2015
#224
Lands & Surveys Division



Bearings are UTM Grid based on Solar Obs.
○ Denotes iron put except otherwise stated

SCALE 1: 5000
Distances are in metres

PLAN of 6 Parcels of land coloured Pink in the Ward of Point a Pierre
Containing three thousand five hundred and fifty nine point three square metres
Surveyed by me, with due authority, in March 2015 For Anthony Vialva
Certified Correct in accordance with Regulation 25 (1) of the Land Surveyors' Regulations 1998 .

Checked by.....
Entered

Winston Ramcharan
Trinidad and Tobago Land Surveyor 18th May..... 2015

36P+6LP