

U.P.R.N. No.:.....

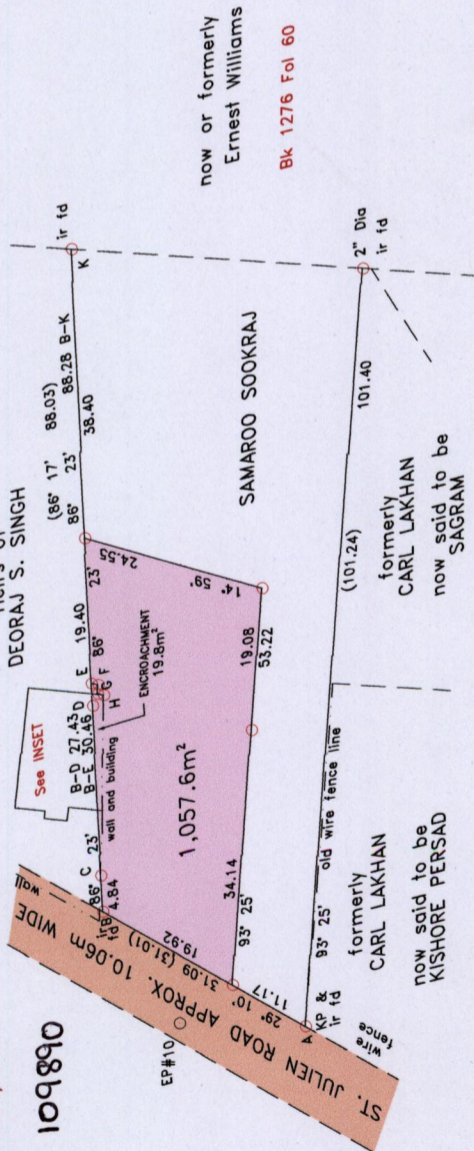
Address: EP#10 St Julien Road, Princes Town

Coordinates are Naparima Datum  $\pm$  5m

A - 680,723mE 1,136,290mN

Reference: RD#12558/85

Press **SD# 109890**





--- fence  
EP - Electricity Pole

Scale 1 : 1,000  
Distances are in metres

- Denotes iron put unless otherwise stated
- Bearings are UTM grid based on solar observations.
- Coordinates are Naparima Datum, UTM Zone 20N projection based on handheld GPS
- PLAN of a parcel of land coloured pink in the Ward of Savana Grande.
- Containing one thousand and fifty seven point six square metres.
- Surveyed by me with due authority, on 16th May, 2015, for transfer from Samaroo Sookraj to Vishal Singh & Dianne Boodlal.
- In accordance with Regulation 25(1) of the Land Surveyors' Regulations 1998,
- I certify that this plan is correct.

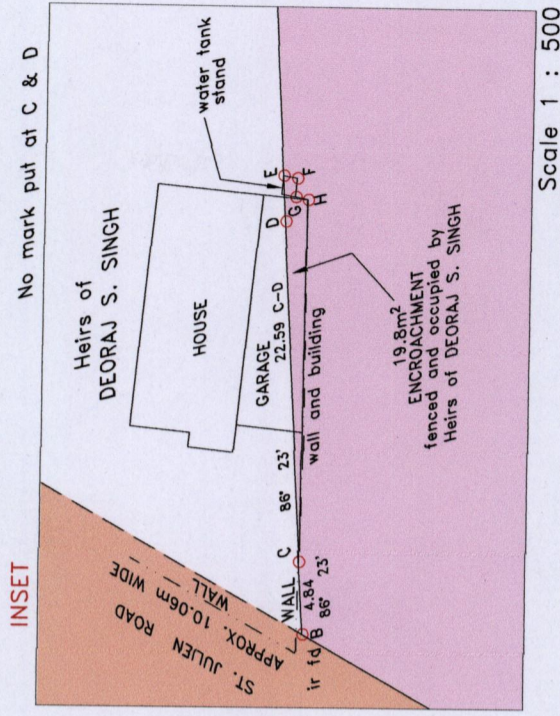
Checked by .....  
Entered on .....



Cadastral Sheet 54E <sup>1/c</sup> G.4.L  
Ward of Savana Grande  
County of Victoria

LEGEND

F-E	9' 46"	0.92
G-F	94' 19"	1.26
H-G	11' 28"	0.85
D-E	86' 23"	3.03
A-EP#10	90' 04"	23.98
	1' 00"	16.86



Scale 1 : 500

1560

104

.....  
Kamal S. Sant  
Trinidad & Tobago Land Surveyor ..... 19<sup>th</sup> May ..... 2015.