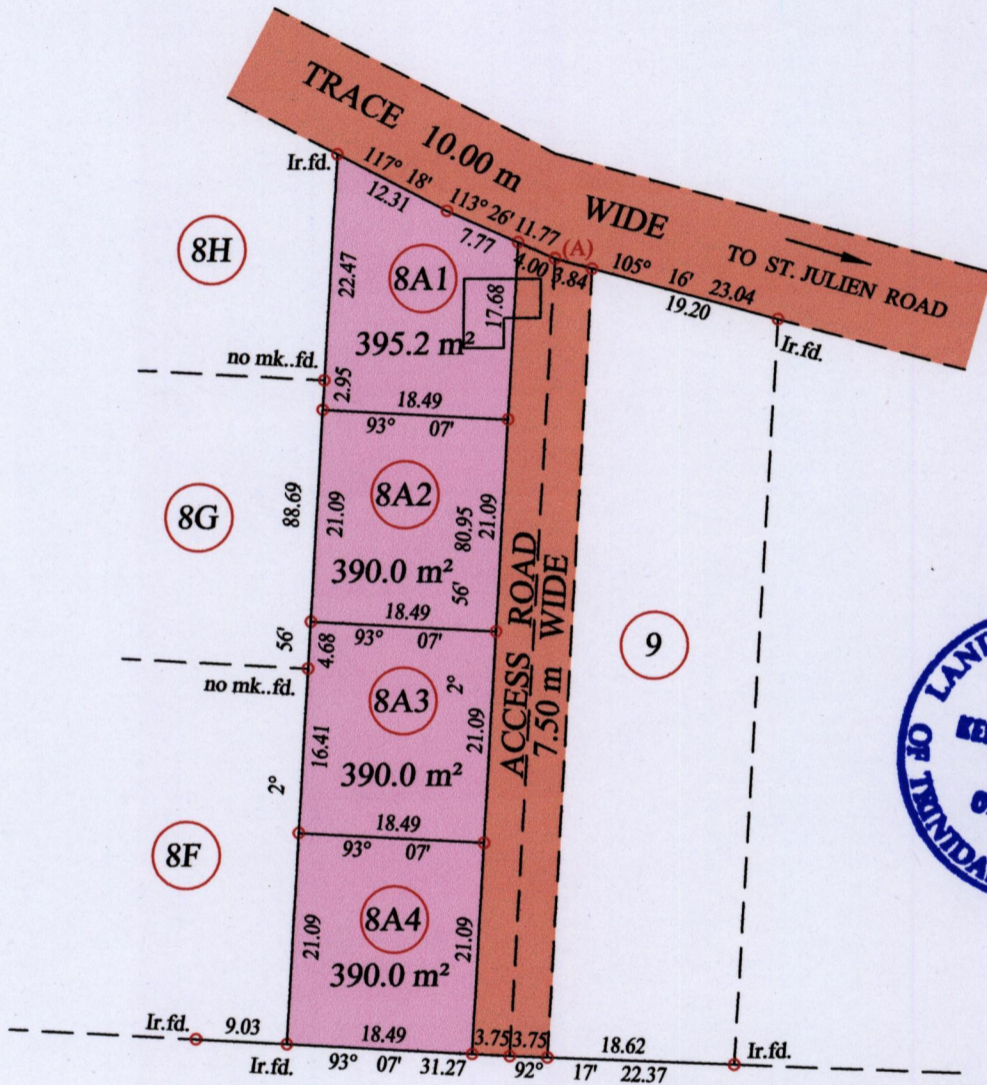
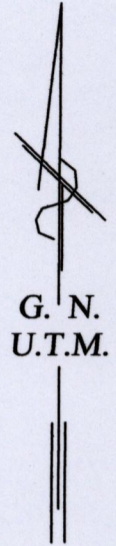


U.P.R.N.
Process ID# 109883

Ward of Savana Grande
County of Victoria
Cadastral Sheet G.5.A $\frac{54E.}{1/b}$



New Grant Estate

At Station (A)
 E 0682409
 N 1138683
 Reading taken with
 Handheld G.P.S.
 U.T.M. Zone 20
 WGS84
 ± 5 m.

○ Denotes Iron put except stated otherwise.

SCALE : 1:750

Note: Bearings are U.T.M. grid based on solar observations Distances are in metres

PLAN of 4 Parcels of land coloured pink in the Ward of Savana Grande


Containing together one thousand five hundred and sixty five point two square metres

Surveyed by me, with due authority, in May 2015 for Liston Noor

Certified Correct in accordance with Regulation 25(1) of the Land Surveyors Regulations 1998

Checked by *Kevin Ramdass*

Entered on Trinidad & Tobago Land Surveyor *13/05/2015* 2015



213P+40P