

1559

50

RPO Vol 169 Fol 367  
CT Vol 3185 Fol 77


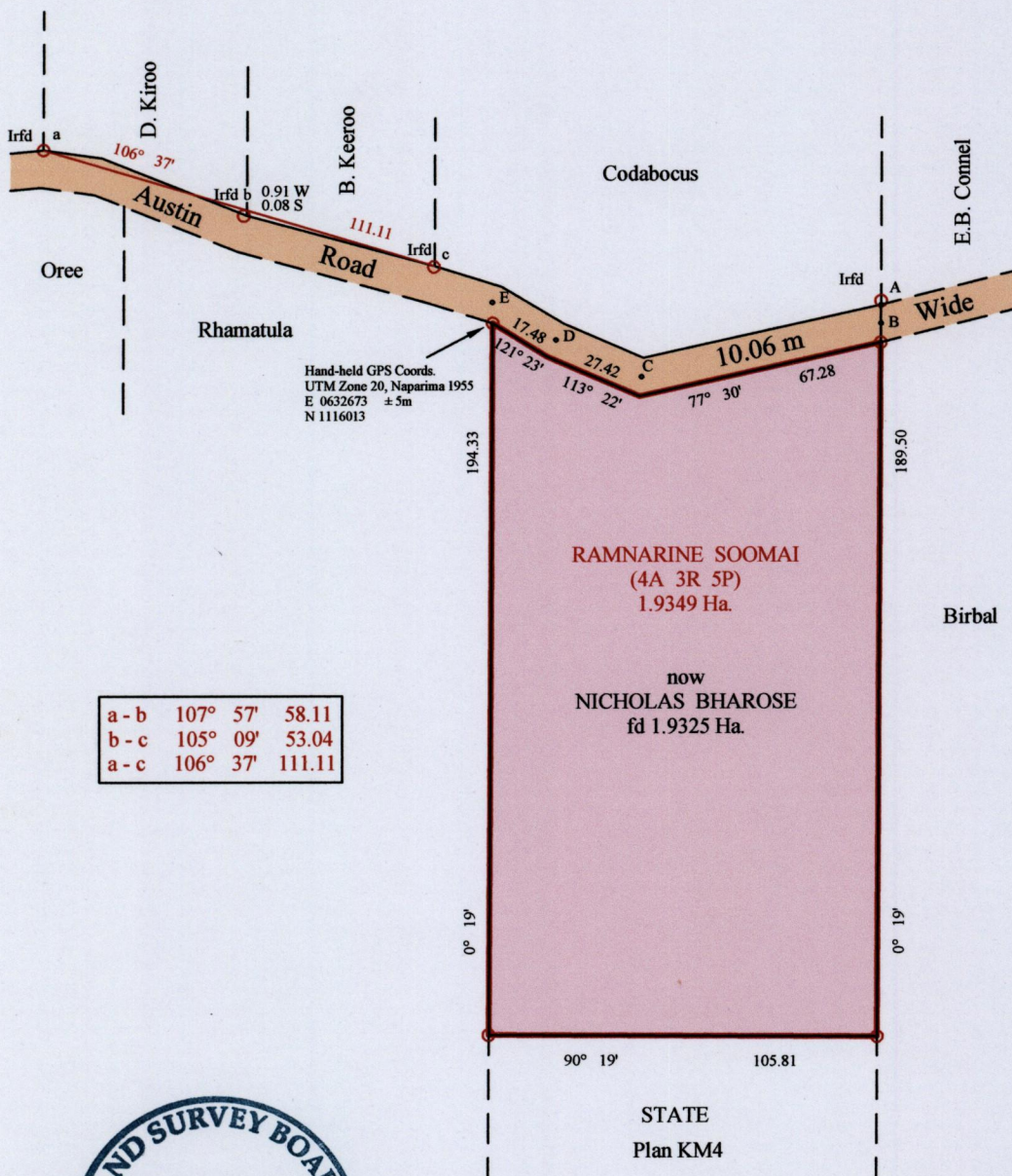
Redefinition Plan

Cadastral Sheet F.18.N., 71E  
County of St. Patrick 2/a  
Ward of Cedros

Refs. Bk 442 Fol 17  
SO # 318 / 06  
Bk 923 Fol 282, 283  
Bk 440 Fol 77, 108, 112


COROMANDEL

Process Id 109947



○ denotes Iron put except otherwise stated  
Bearings are Cassini Grid based on Solar Obs.  
Distances are in Metres  
SCALE 1/2000

PLAN of a parcel of land coloured pink in the Ward of Cedros  
Containing one point nine three four nine hectares  
Redefined by me, with due authority, in May 2015.  
Certified correct in accordance with Regulation 25 (1) of the Land Surveyors' Regulations 1998.



Entered on .....

*Meela Mohammed*  
Trinidad and Tobago Land Surveyor

*8th June* 2015