

1559

48

U.P.R.N.....

Process ID#109935

Coordinates

Ir.f.d. A : N 1130362
E 653370

Error Statement : ±3m

Datum Definition : U.T.M. Zone 20 Naparima 1955

Source : Garmin HandHeld GPS


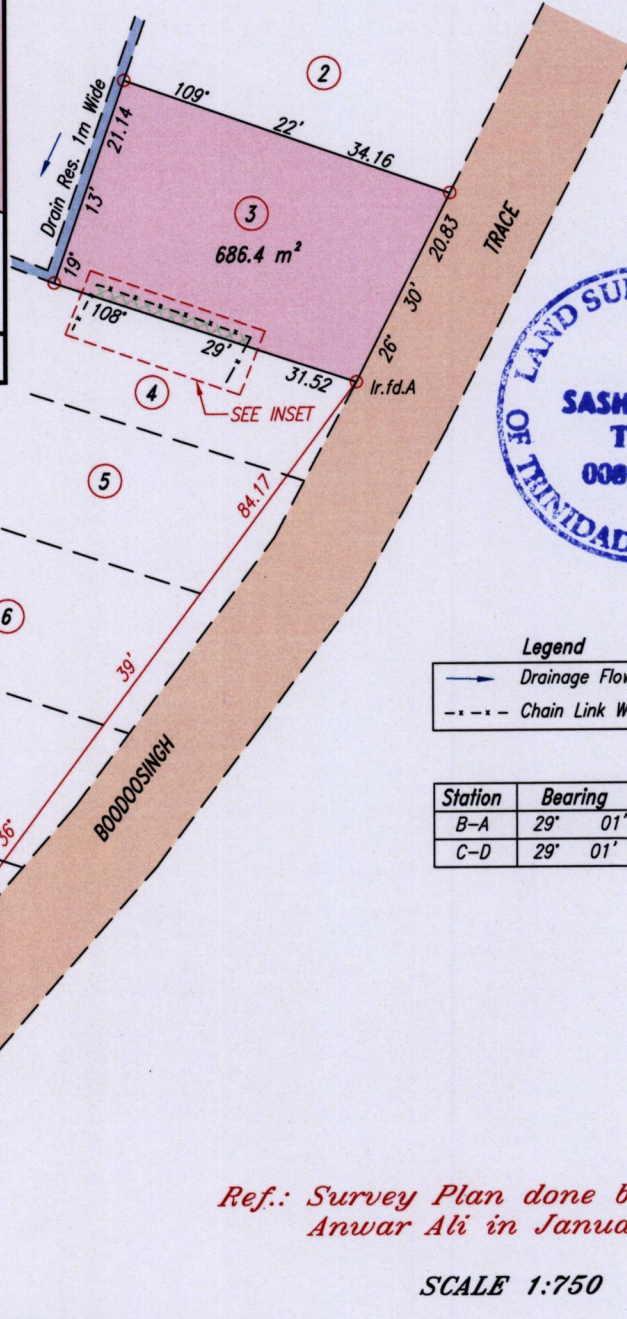
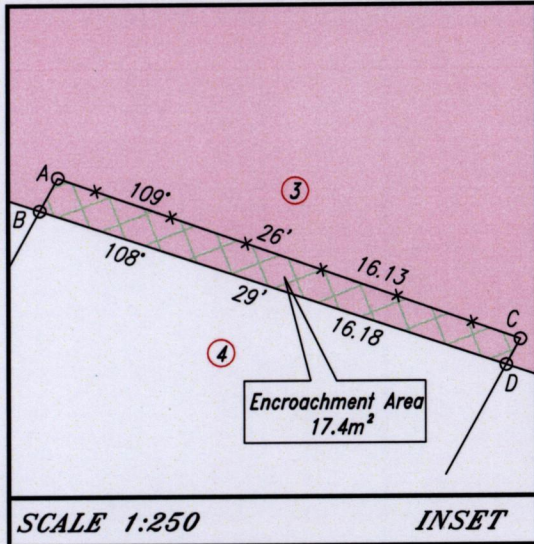
Ward of La Brea

County of St. Patrick

Cadastral Sheet G.6.1, 62C
3/a

Parcel Address: Lot #3

Boodoosingh Trace,
La Brea.



Legend

- Drainage Flow
- - - Chain Link Wire Fence

Station	Bearing	Dist
B-A	29° 01'	1.23
C-D	29° 01'	0.96

Ref.: Survey Plan done by Anwar Ali in January 1994

SCALE 1:750

○ Denotes Iron found except otherwise stated.

Note: Bearings are U.T.M. grid based on solar observations. Distances are in metres.

Plan of a Parcel of land coloured pink in the Ward of La Brea

Containing six hundred and eighty six point four square metres.

Surveyed by me, with due authority, in May 2015 at the request of Alice De Geneste.

Certified correct in accordance with Regulation 25 (1) of the Land Surveyors Regulations 1998.

S Addo

Entered

Trinidad & Tobago Land Surveyor *C June* 2015

