

1559

44

U.P.R.N.

Process ID # 109919

X - 655,191mE, 1129,408mN
UTM ZONE 20, Naparima (+/- 3.00M)
Direct Observation-GPS Hand held

Line	Brg.	Dist.
A - B	273° 33'	1.52

Cadastral Sheet G. 6. J., 62C
4/a

Ward of La Brea

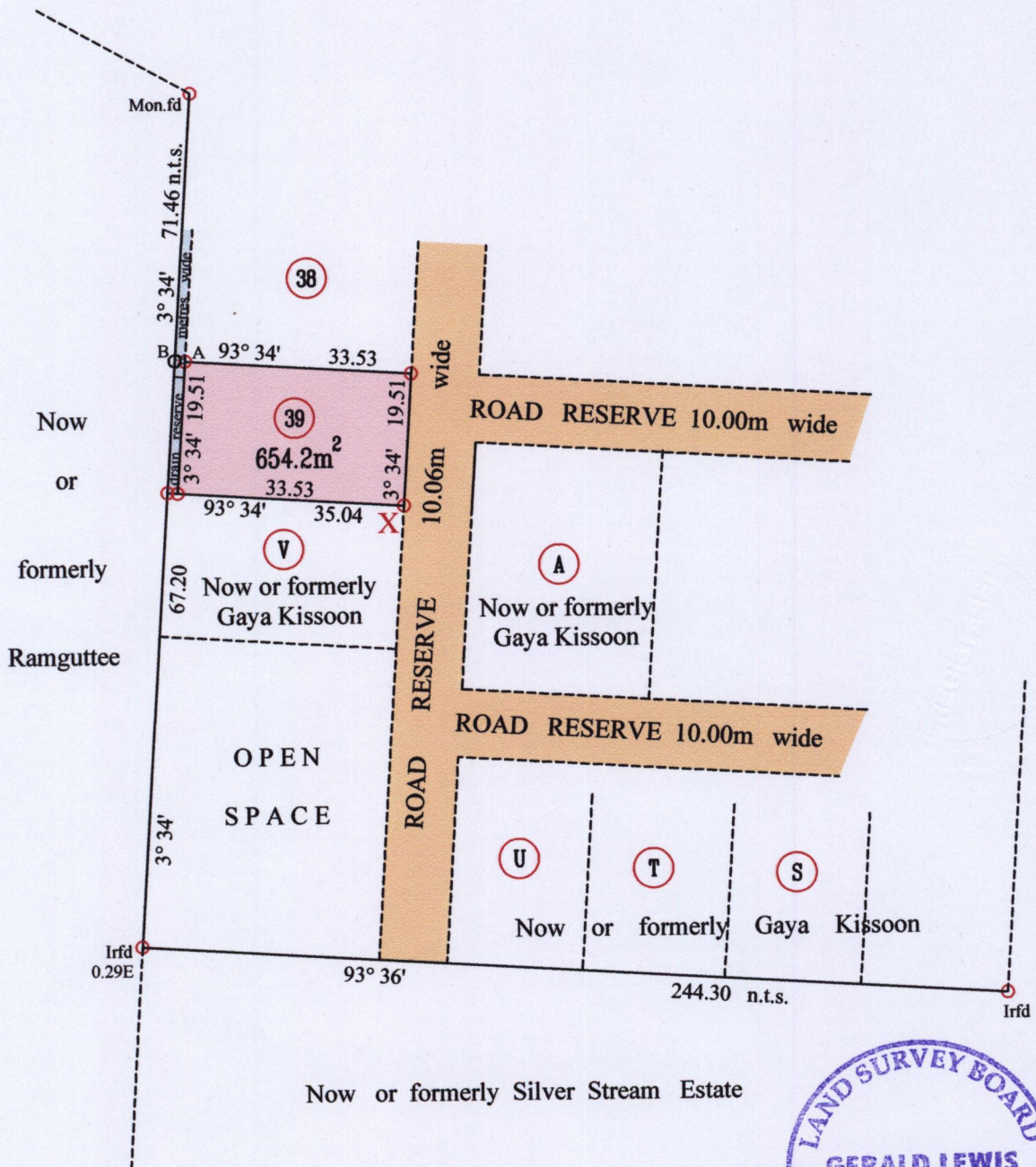
County of St. Patrick

**GAYA KISSOON DEVELOPMENT
SILVER STREAM ESTATE**

See Registered Deed No.:

21528/1996

G.N.
U.T.M.



○ Denotes Iron Put unless otherwise stated

Bearings are U.T.M Grid based on Solar Obs


PLAN of a Parcel of land coloured pink in the Ward of La Brea

Containing six hundred and fifty four point two square metres

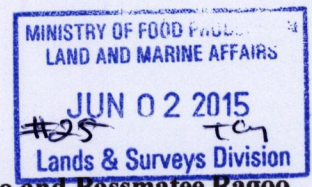
Surveyed by me, with due authority, in May 2015 at the request of Premchan Ragoo and Bassmatee Ragoo

Certified Correct in accordance with Regulation 25(1) of the Land Surveyors Regulations 1998

Entered on



SCALE 1: 1000
Distances are in Metres



Gerald Lewis
Trinidad & Tobago Land Surveyor 28/05/2015

SCP