

1559

41

U.P.R.N. ....

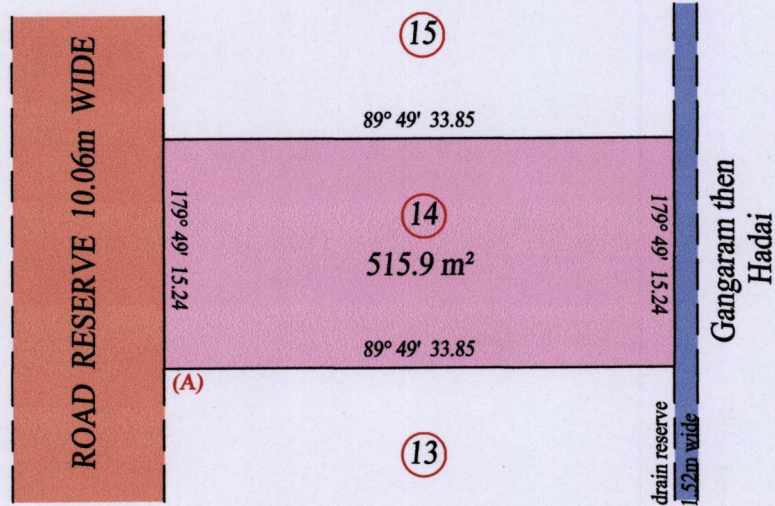
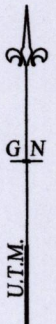
Process SD #109454

Ward of La Brea

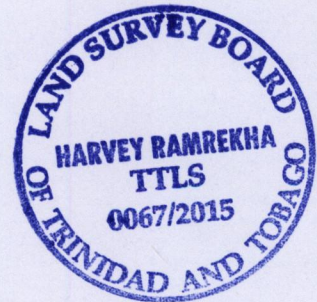
County of St. Patrick

Cadastral Sheet G.11.H. 63 D  
1/c

Premier Crescent  
Gowers Well Road



At Station (A)  
 E 0658490  
 N 1125605  
 Reading taken with  
 Handheld G.P.S.  
 U.T.M. Zone 20  
 Naparima  
 + 5 m.



See Plan Annexed to Deed No. 3630 of 1989

○ Denotes Iron put except stated otherwise.

SCALE : 1:500

Distances are in metres

Note: Bearings are U.T.M. grid


PLAN of a parcel of land coloured pink in the Ward of La Brea


Containing five hundred and fifteen point nine square metres

Surveyed by Mr. Stoute in January 1989 and prepared by me, with due authority

in May 2015 at the request of Primera Oil & Gas Ltd.

Certified Correct in accordance with Regulation 25(1) of the Land Surveyors Regulations 1998

Checked by .....  .....



Trinidad & Tobago Land Surveyor ..... 20.05.2015