

1559

33

71D


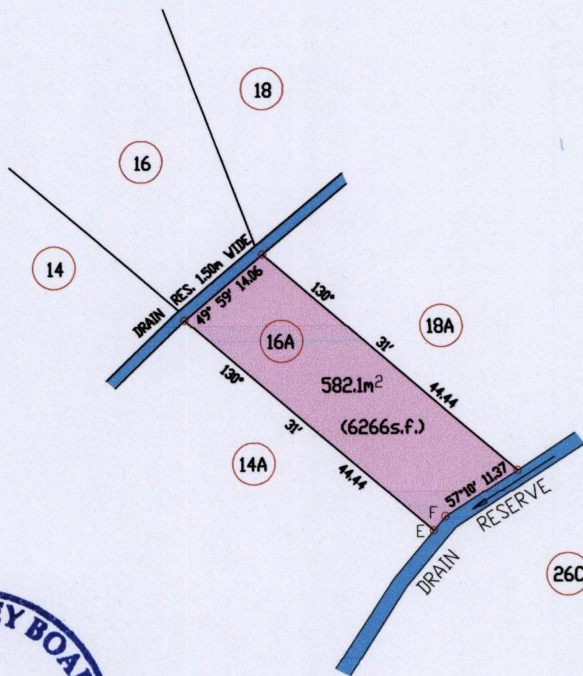

Cadastral Sheet 1/b (F.17.N)

Ward of Cedros

County of St Patrick

BAMBOO VILLAGE

Process JP# 109433



E-F 39° 11' 2.41

Note: Parcel to be amalgamated to parcel 16

UTM Zone 20N WGS84
Coordinates obtained by hand held G.P.S.

- Denotes Iron put.
- Bearings are based on Solar observations
- To obtain compass bearings subtract/add minutes.

SCALE 1:1000

Distances are in METRES

PLAN of a Parcel of land coloured pink in the Ward of Cedros
Containing five hundred and eighty two point one square metres.
Surveyed by me, with due authority, in March, 2013 for D. Ramdhanie
Certified correct in accordance with Regulation 25 (1) of the
Land Surveyors' Regulations 1998,

Hugo Somarsingh T.T.L.S.

Entered on

Trinidad & Tobago
Land Surveyor

7th May 2015

