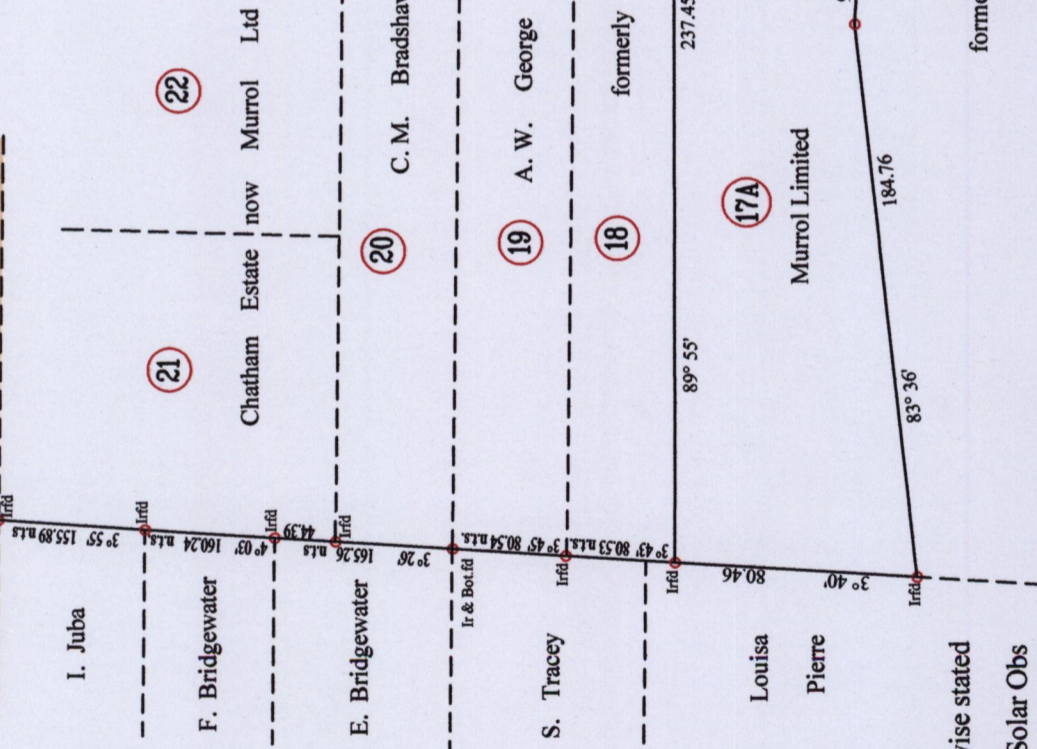


U.P.R.N.

X - 639,392mE, 1115,654mN  
UTM ZONE 20, Naparima(+/- 2.00M)  
Direct Observation-GPS Hand held

Process SD# 109397

ROAD RESERVE 10.06m wide



○ Denotes Iron Put unless otherwise stated

Bearings are U.T.M Grid based on Solar Obs

PLAN of 2 Parcels of land coloured pink in the Ward of Cedros

Containing together zero point eight zero nine five hectares

Surveyed by me, with due authority, in April 2015 at the request of Murrol Limited

Certified Correct in accordance with Regulation 25(1) of the Land Surveyors Regulations 1998

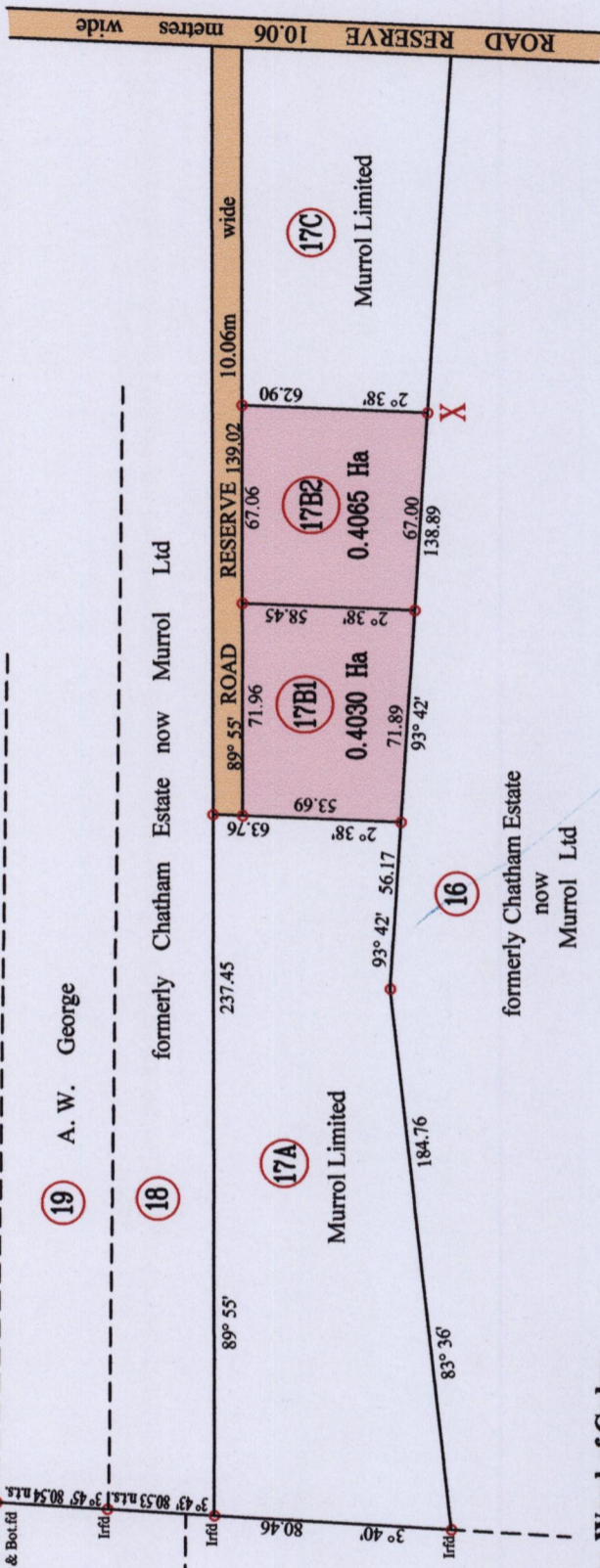
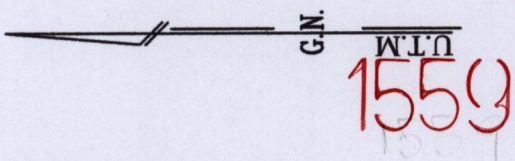
Entered on .....

Cadastral Sheet F. 19., 71C  
4/c

Ward of Cedros

County of St. Patrick

Bk:517 Fol: 232A



SCALE 1: 2500

Distances are in Metres



24

*[Signature]*

Trinidad & Tobago Land Surveyor 26/04/2015

