


A - 633539mE, 1121274mN
 UTM ZONE 20, Naparima (+/- 3m)
 Garmin Hand held GPS

Pross ID# 109156

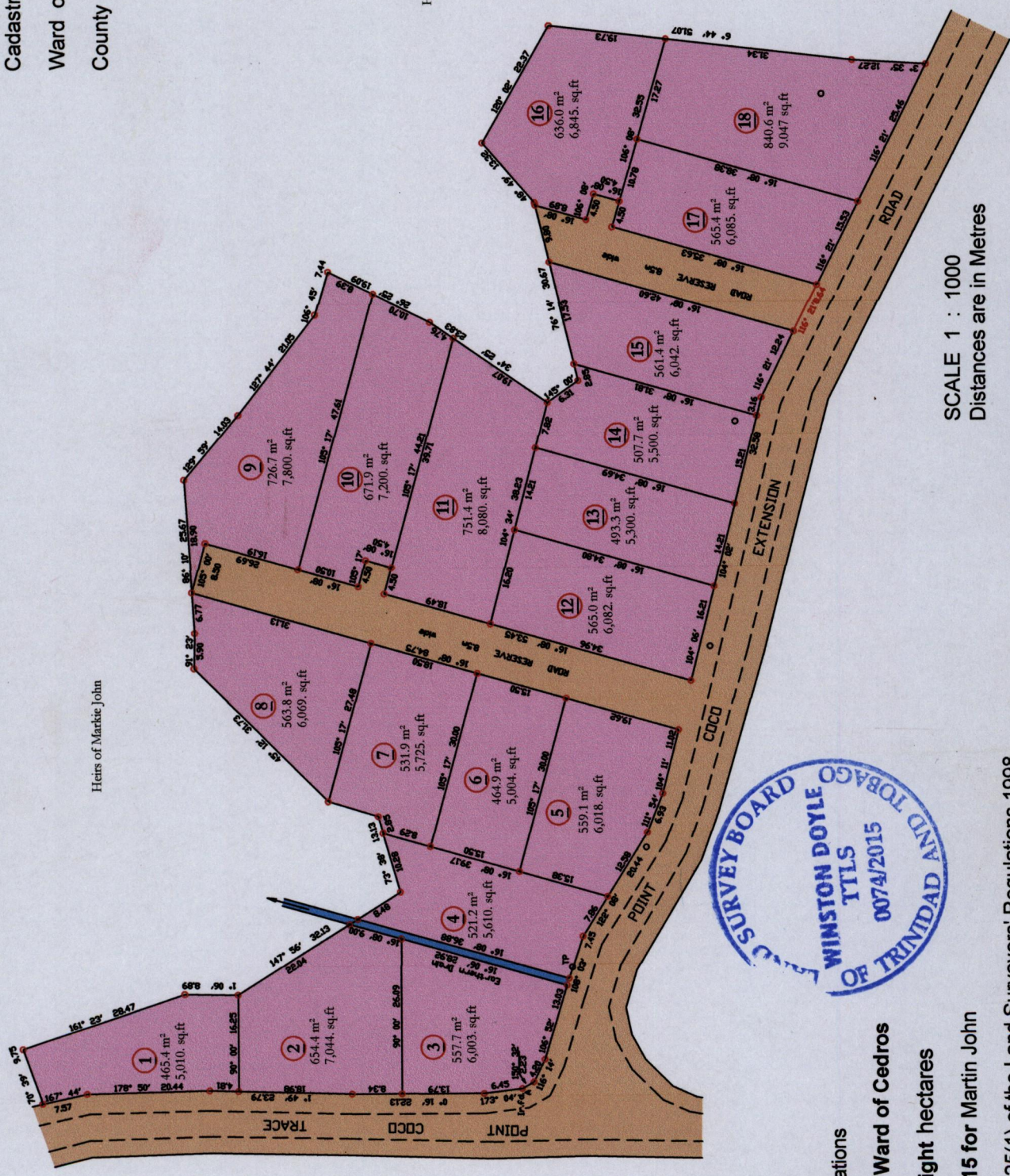
Cadastral Sheet F. 18. B., 71b
2/a
 Ward of Cedros
 County of St. Patrick




1550

Now or Formerly
 Billy Montrose

12



SCALE 1 : 1000
 Distances are in Metres



Bearings are Cassini Grid based on Solar Observations
 PLAN of 18 Parcels of land coloured pink in the Ward of Cedros
 Containing together one point zero six three eight hectares
 Surveyed by me, with due authority, in April 2015 for Martin John
 Certified correct in accordance with Regulation 25(1) of the Land Surveyors' Regulations 1998

Winston Doyle
 Winston Doyle
 Land Surveyor
 28 April 2015

Entered on.....
 Trinidad and Tobago Land Survey 2015