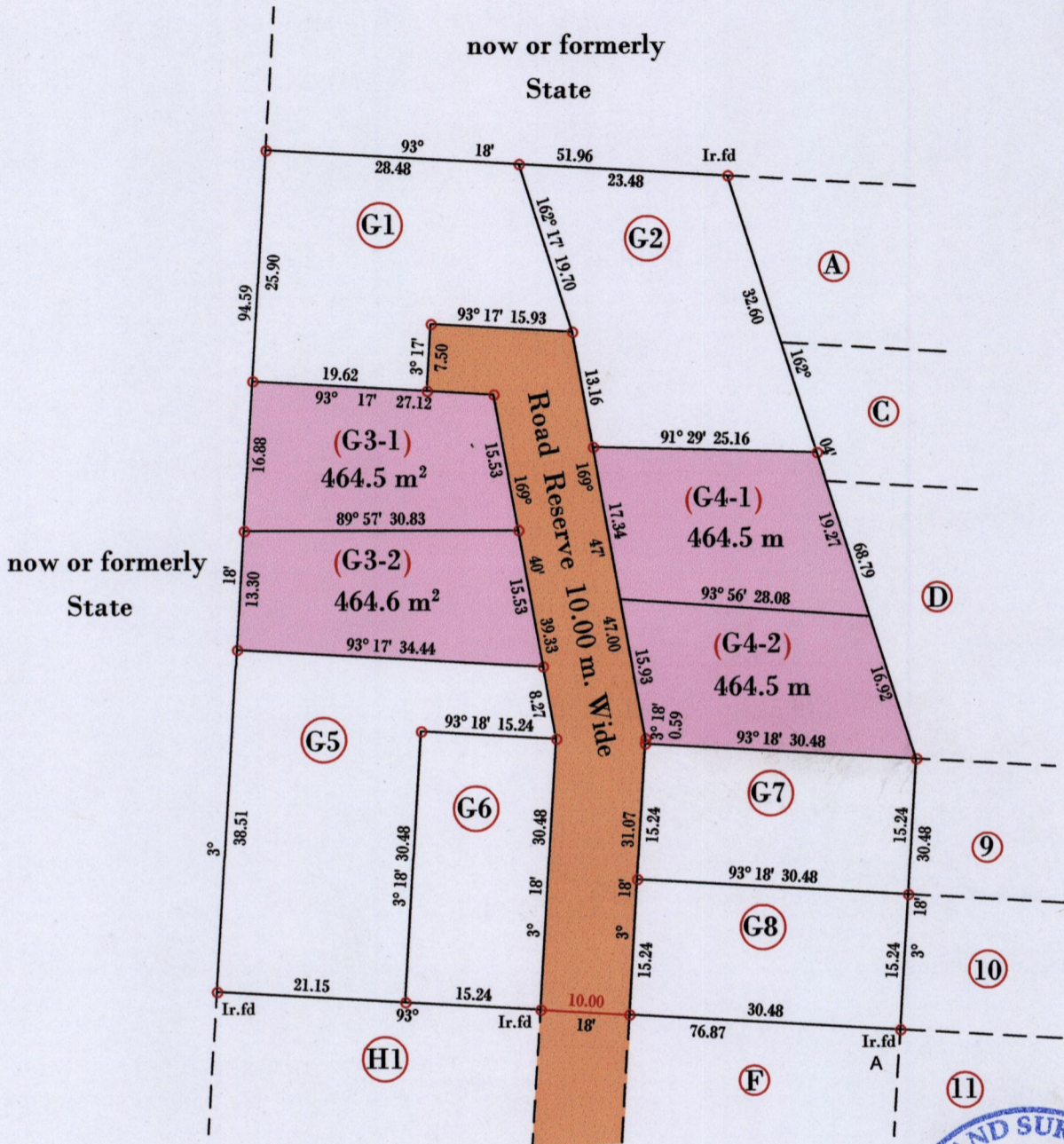


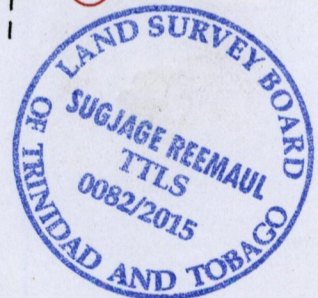
Process ID# 109330

Ward of Naparima
County of Victoria
Cadastral Sheet G 8 P, 63 C
4/d

Cottage Road,
Lower Barrackpore.



A = N 1129373
E 0673199



Note: U.T.M Naparima 20 (GPS +/- 5.0m)

Vide Bk. 1070 Fol. 141

o Denotes Iron put except stated otherwise.

SCALE : 1:750


Note: Bearings are U.T.M. grid based on solar observations

Distances are in metres

PLAN of 4 Parcels of land coloured pink in the Ward of Naparima
Containing together one thousand eight hundred and fifty eight point one square metres
Surveyed by me, with due authority, in March 2015 for Nishan & Sharon Dubar
Certified correct in accordance with Regulation 25 (1) of the Land Surveyors Regulations 1998.

Sugjage Reemau

Entered on ... Trinidad & Tobago Land Surveyor ... 20 April ... 2015



497341P
-12