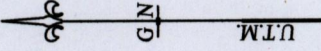


U.P.R.N. ....

Process ID# 109298


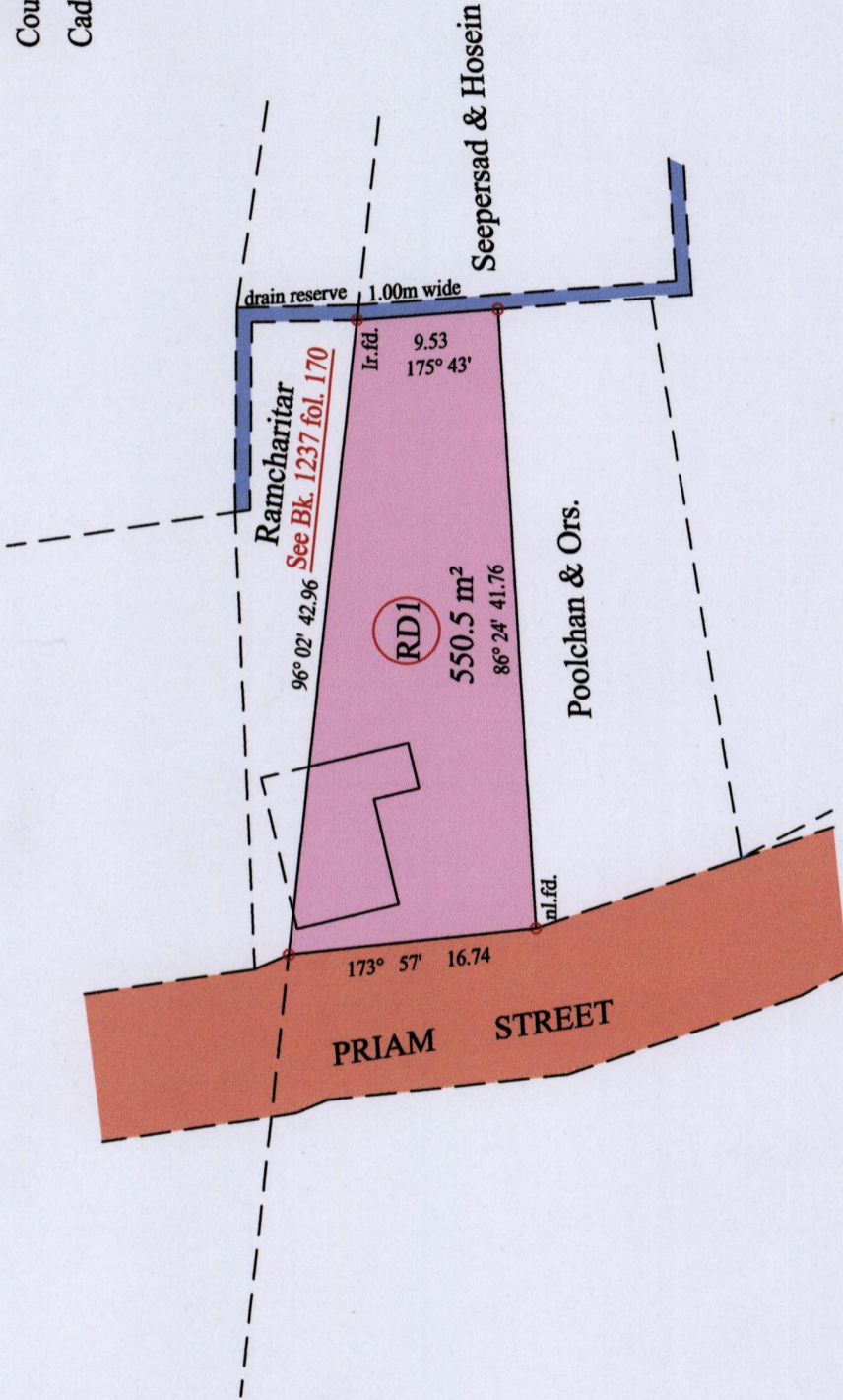
Ward of Naparima  
County of Victoria  
Cadastral Sheet G.8.G.

63 C  
1/a



1558

94



Vide Bk. 1186 fol. 101

At Station (A)  
E 0670264  
N 11131137  
Reading taken with  
Handheld G.P.S.  
U.T.M. Zone 20  
Naparima  
± 5 m.

SCALE : 1:500

Note: Bearings are U.T.M. grid based on solar observations Distances are in metres

PLAN of a parcel of land coloured pink in the Ward of Naparima

Containing five hundred and fifty point five square metres

Surveyed by me, with due authority, in November 2014 for Romesh Dutt

Certified Correct in accordance with Regulation 25(1) of the Land Surveyors Regulations 1998

Checked by .....

Entered on ..... Trinidad & Tobago Land Surveyor ..... 2015



308