

1558

87

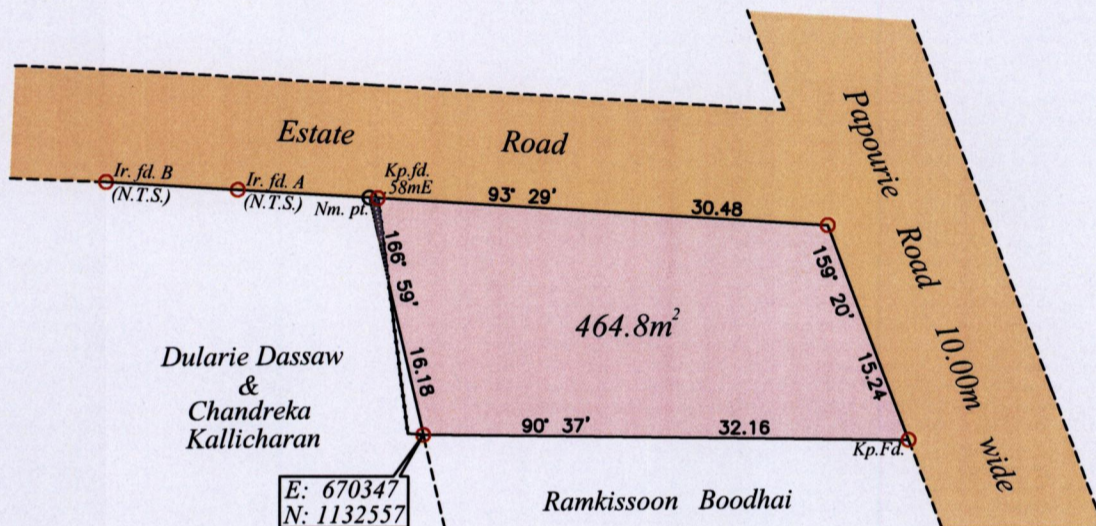
U.P.R.N.

Process ID# 109247

Ward of Naparima

County of Victoria

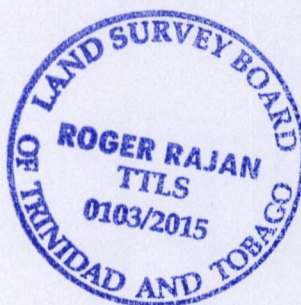
Cadastral Sheet G.8.B&C. 63C
1/a



LEGEND

| LINE | BEARING | DISTANCE |
|------------------|---------|----------|
| Ir Fd A -Kp Fd | 93° 25' | 63.82 |
| Ir Fd B -Ir Fd A | 92° 16' | 18.18 |

- Area of Encroachment-1.6m²
- Fenceline



Reference:

Bk: 954 Fol: 212
Bk: 947 Fol: 41

Coordinate was obtained from Hand Held GPS.
Naparima Datum (+/-5m)
UTM Zone 20.

SCALE:- 1:500
Distances are in metres

○ Denotes Iron put, except stated otherwise.

Bearings are U.T.M. Grid based on Solar Observations

Plan of one Parcel of land coloured pink in the Ward of Naparima.

Containing four hundred and sixty four point eight square metres.


Surveyed by me, with due authority, in March, 2015 for Rawle Siberan.

Certified correct in accordance with Regulation 25(1) of the Land Surveyors' Regulations 1998.

Checked by.....

.....*[Signature]*.....

Entered on Trinidad & Tobago Land Surveyor..... 10th April 2015



4