

U.P.R.N.

1558

Process JD# 109244

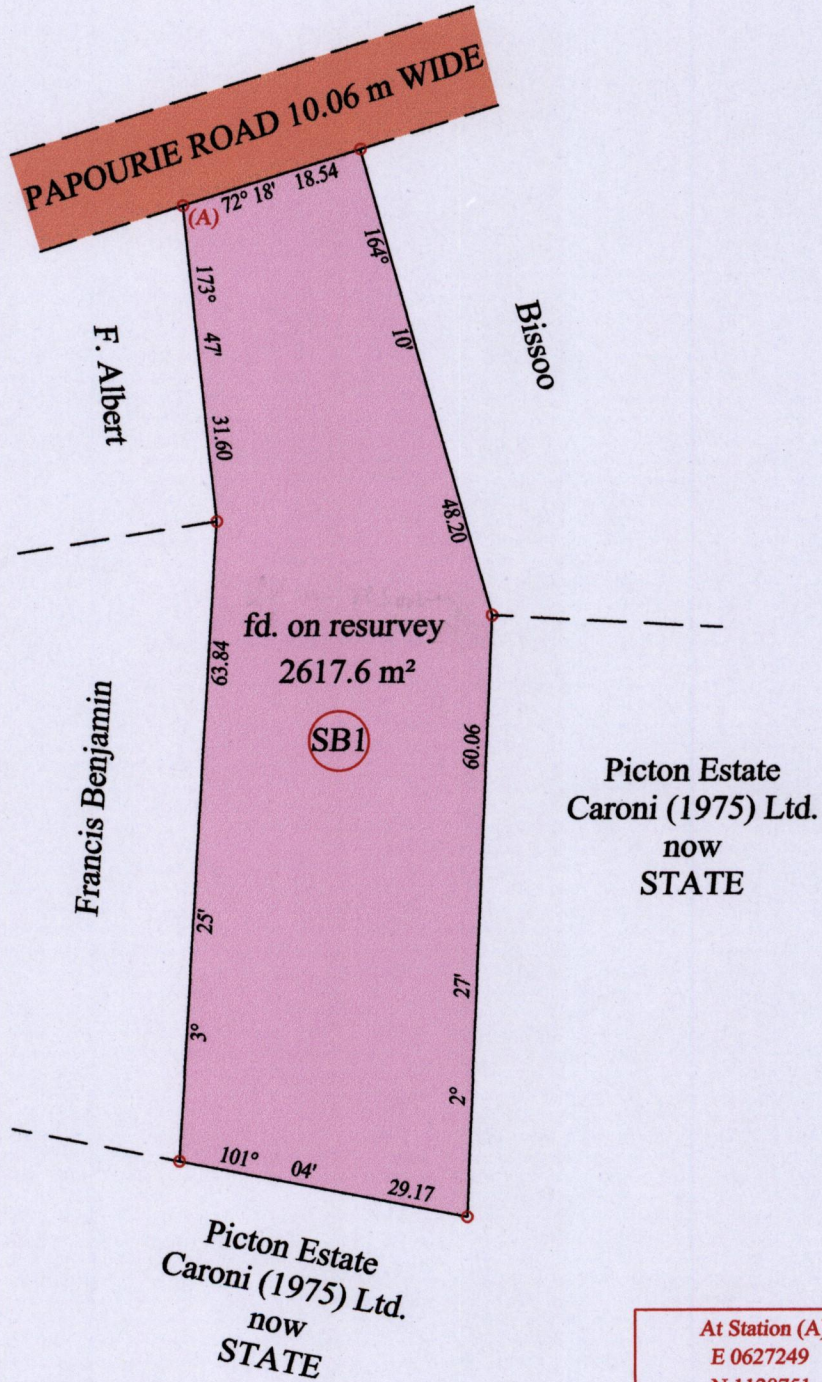
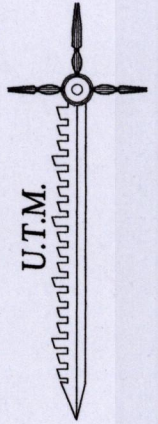
Ward of Naparima

35

County of Victoria

Cadastral Sheet G.8.O. 63C
4/c

G.N.



At Station (A)
E 0627249
N 1128751
Reading taken with
Handheld G.P.S.
U.T.M. Zone 20
Naparima
± 5 m.

Vide Bk. 807 fol. 225

o Denotes Iron put except stated otherwise.

Note: Bearings are U.T.M. grid based on solar observations

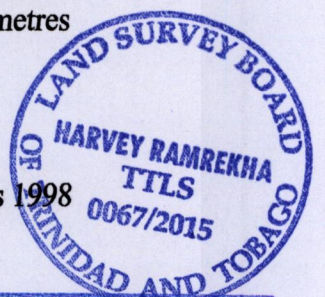
SCALE : 1:750
Distances are in metres

PLAN of a Parcel of land coloured pink in the Ward of Naparima

Containing two thousand six hundred and seventeen point six square metres

Surveyed by me, with due authority, in April 2015 for Samuel Badree

Certified Correct in accordance with Regulation 25(1) of the Land Surveyors Regulations 1998



Checked by

Entered on Trinidad & Tobago Land Surveyor 9.04.2015

