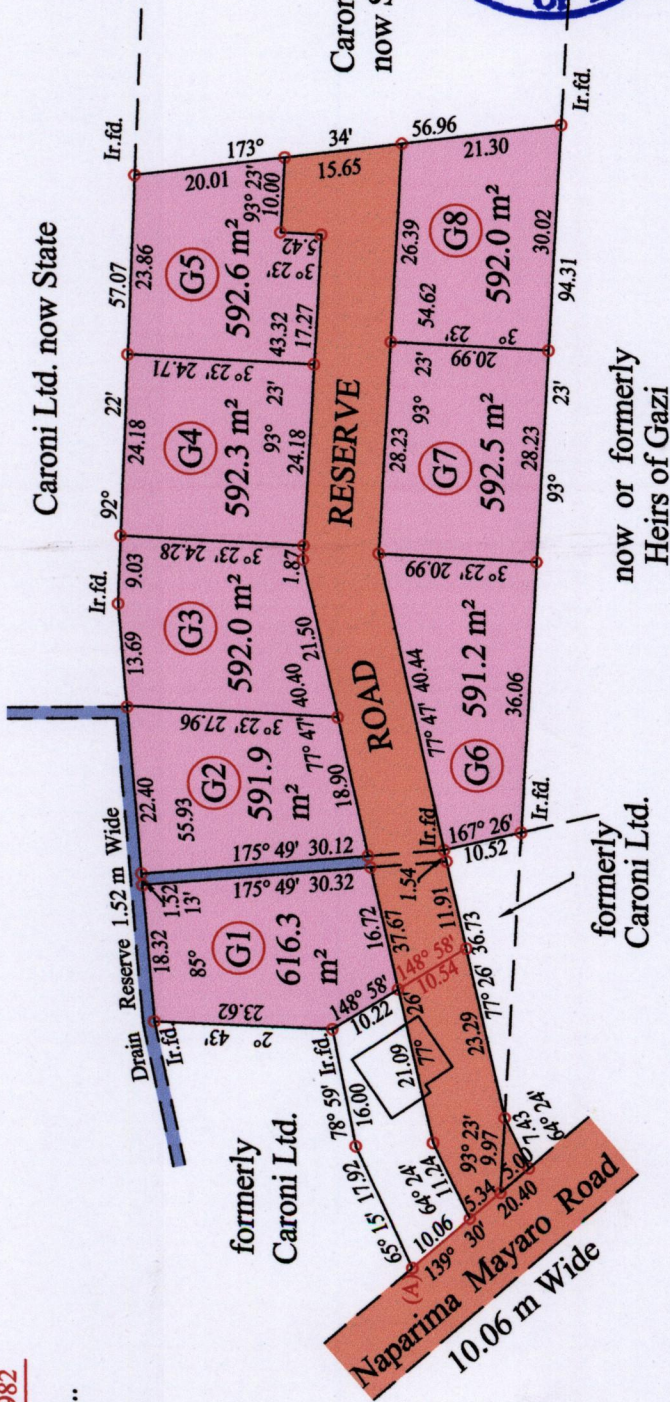


Reg. Deed No. 20496 of 1982

U.P.R.N.

Process ID# 109238

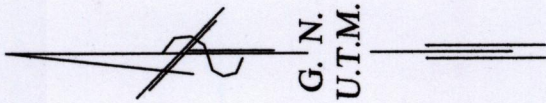

Ward of Naparima
County of Victoria
Cadastral Sheet G.3.H 53F. 2/a



Caroni Ltd.
now State

formerly
Caroni Ltd.

now or formerly
Heirs of Gazi



Vide Plan C.A.74

At Station (A)
E 0673078
N 1137610
Reading taken with
Handheld G.P.S.
U.T.M. Zone 20
Naparima
+ 5 m.

SCALE : 1:1000

o Denotes Iron put except stated otherwise.

Note: Bearings are U.T.M. grid based on solar observations Distances are in metres

PLAN of 8 Parcels of land coloured pink in the Ward of Naparima

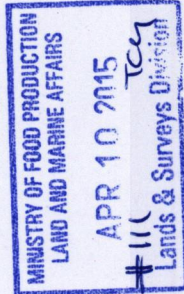
Containing together four thousand seven hundred and sixty point eight square metres

Surveyed by me, with due authority, in March 2015 for Ivan Griffith and Others

Certified Correct in accordance with Regulation 25(1) of the Land Surveyors Regulations 1998

Checked by

Entered on Trinidad & Tobago Land Surveyor



1558

84