

1558

50

82

U.P.R.N.....

Reg. Deed No. 19412 of 1983

Process ID# 109233

Ward of Ortoire
County of Victoria

Cadastral Sheet G.5.I., 54E
1/d

Parcel Address: #18 Hindustan Road,
Hindustan,
New Grant


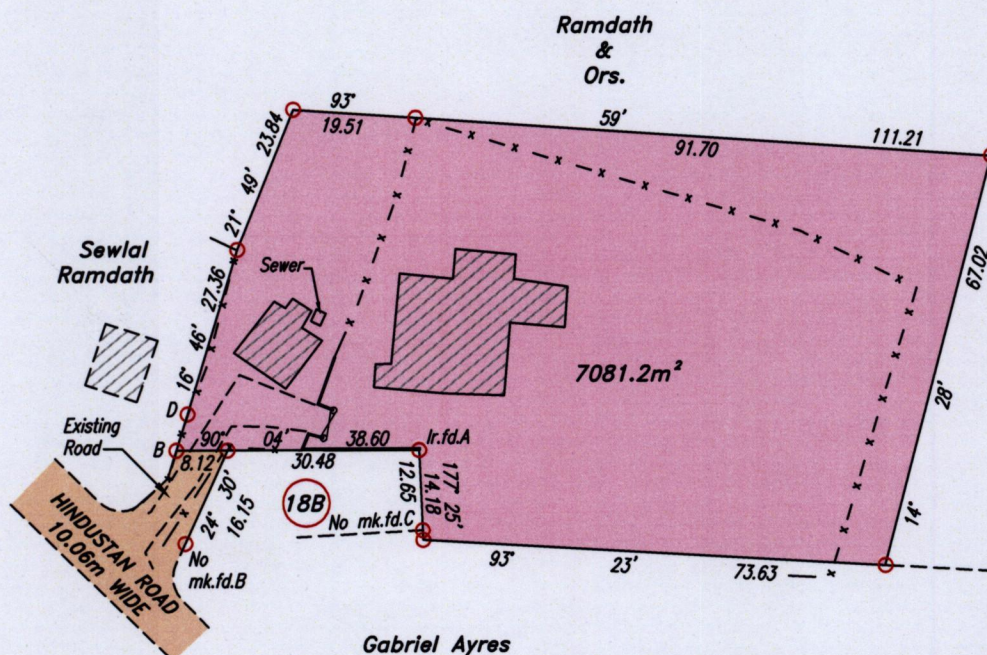
Coordinates

Ir.f.d.A : N 1136076
E 682721

Error Statement : ±3m

Datum Definition : U.T.M. Zone 20 Naparima

Source : Magellan Hand Held GPS



Station	Bearing	Distance
B-D	17° 13'	6.01

LEGEND	
	Cate
	Concrete Wall
	Building/House
	Chain Link
	Wire Fence

Ref.: Bk. 1186 Fol. 65
Bk. 1048 Fol. 46
Survey Plan #125
dated Nov. 12th 2014

SCALE: 1:1200

Distances are in metres.


○ Denotes Iron put except stated otherwise.

Note: Bearings are U.T.M. Grid based on solar observations.

Plan of a Parcel of land coloured pink in the Ward of Ortoire
Containing seven thousand and eighty one point two square metres.

Surveyed by me, with due authority, in March 2015 at the request of Errol Ramdath.

Certified correct in accordance with Regulation 25 (1) of the Land
Regulations 1998.



Entered

S. Addo
Trinidad & Tobago Land Surveyor 8 April 2015