

1558

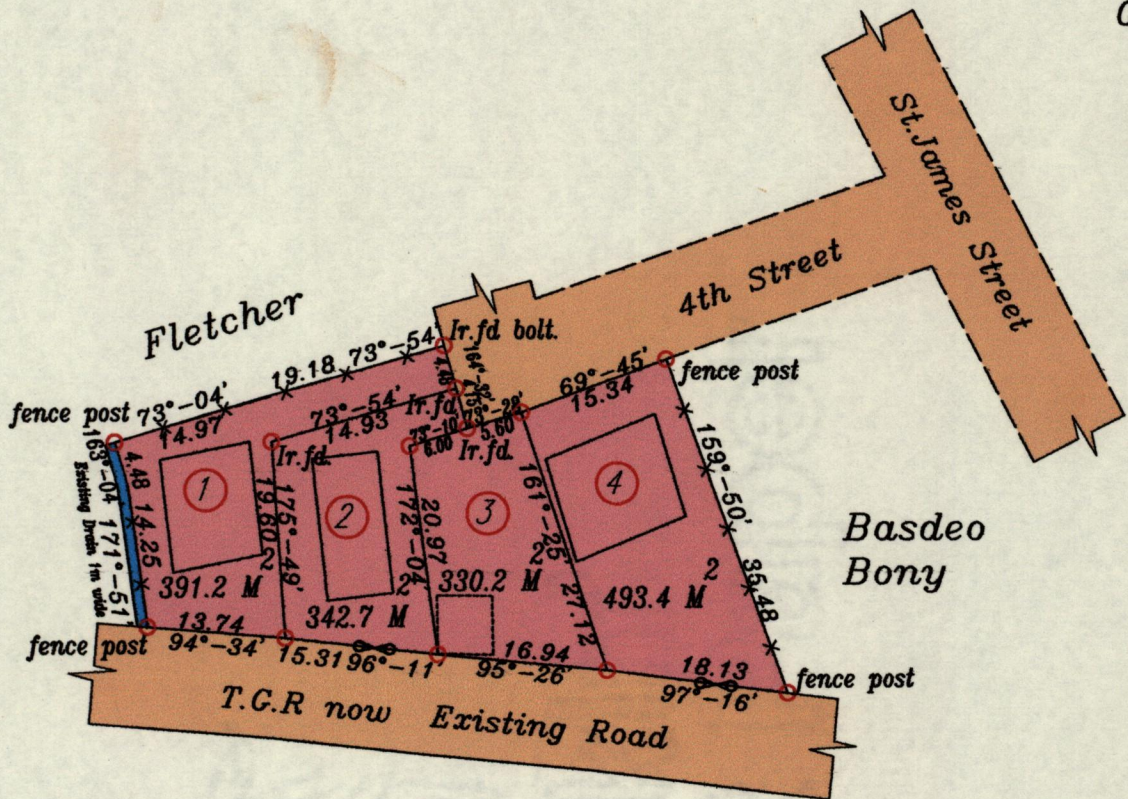
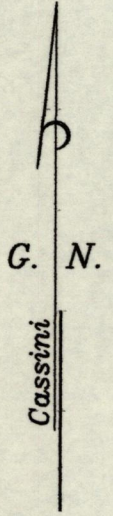
215

U.P.R.N.
Deed: 2440 of 1995

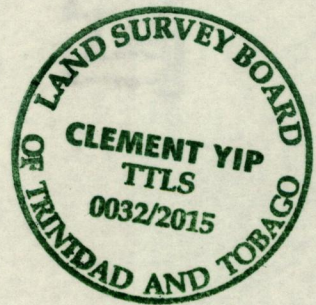
Ward of Naparima
County of Victoria
Cadastral Sheet G.3.B.

Process ID# 111132

53C
3/c



Lot Numbers	Names
1	Anderson Benny
2	Ricky Benny
3	Kevin Benny
4	Chris Benny



Scale: 1/750

Distances are in Metres.

○ Denotes Ir.pt. unless stated otherwise.

Bearings are based on Solar Observations.

Plan of four parcels of land coloured pink in the Ward of Naparima. Containing Together Fifteen hundred and fifty seven point five sq. metres. Surveyed by me with due authority, between March and June, 2015. As directed and agreed to by Chris Benny and Anderson Benny. Certified Correct In accordance with Regulation 25[1], of the Land Surveyors Regulations 1998.

Entered
Checked
2015.

[Signature]
Trinidad & Tobago Land Surveyor, 30/07/2015.

