

U.P.R.N.

1558

City of San Fernando

211

Reg. Deed No. 201500366669

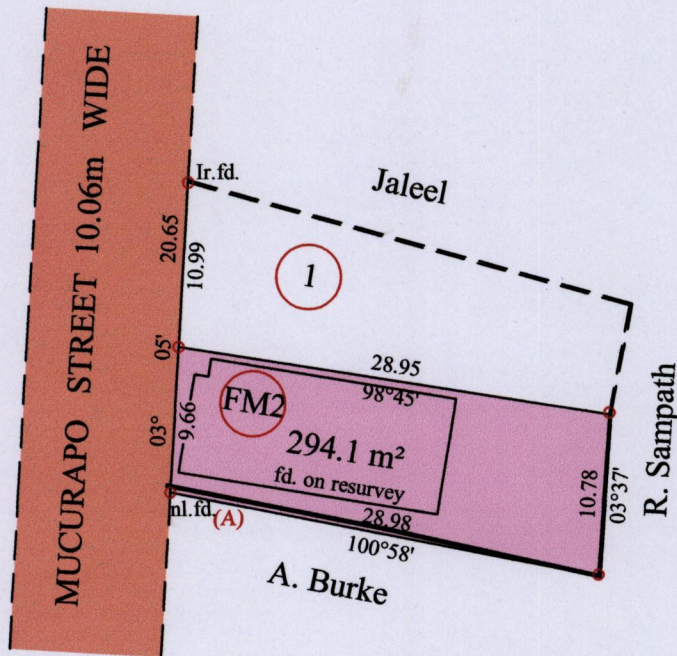
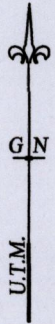
County of Victoria

Cadastral Sheet

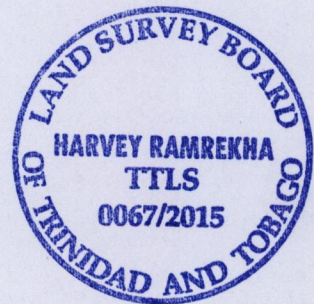
53 E

Process ID# 111107

2/d



At Station (A)
 E 0668178
 N 1136062
 Reading taken with
 Handheld G.P.S.
 U.T.M. Zone 20
 Naparima
 ± 5 m.



o Denotes Iron put except stated otherwise.

SCALE : 1:500

Note: Bearings are U.T.M. grid based on solar observations

Distances are in metres

PLAN of a parcel of land coloured pink in the City of San Fernando

Containing two hundred and ninety four point one square metres

Surveyed by me, with due authority, in July 2015 for Francis Mac Quan

Certified Correct in accordance with Regulation 25(1) of the Land Surveyors Regulations 1998

Checked by

Entered on Trinidad & Tobago Land Surveyor 17-07-2015

