

1558

1830

U.P.R.N.....

Address - #27A Battoo Boulevard,
Marabella.


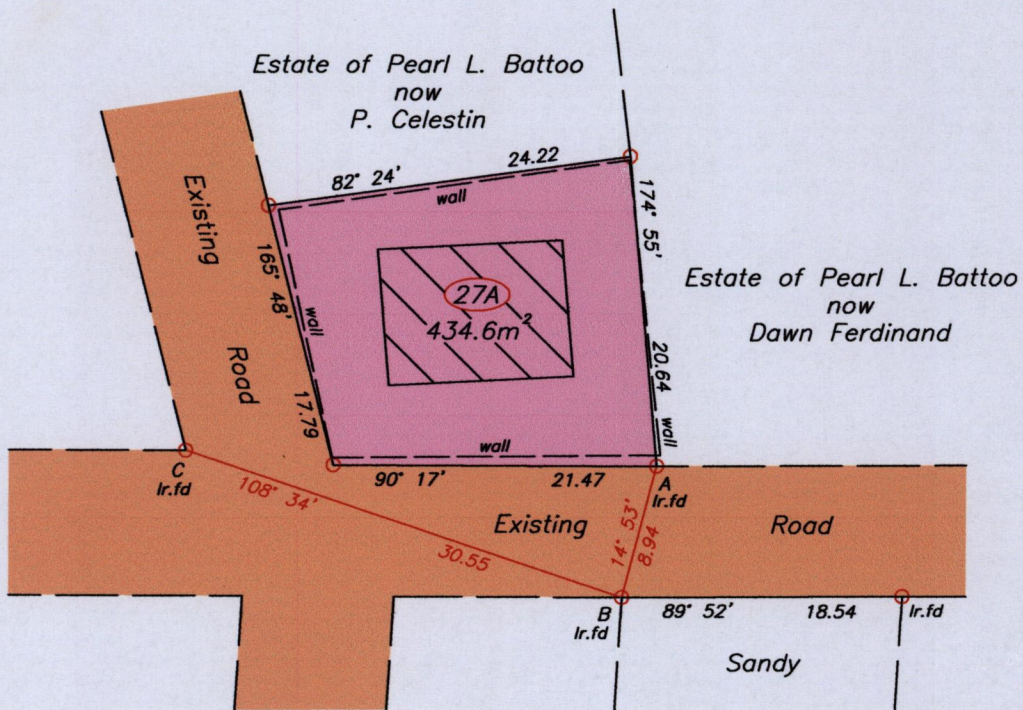
Cadastral Sheet G.3.B. $\frac{53C}{3/c}$

City of San Fernando

County of Victoria

Process ID# 110829

Registered Deed#DE200600373425



Note - UTM (Nap-Zone 20) Coordinates obtained from hand held GPS receiver $\pm 5.00m$

A = 668998 E (U.T.M)
1138969 N (U.T.M)


- Denotes Iron put except stated otherwise
Note: Bearings are U.T.M. grid based on solar observations

SCALE 1:500
Distances are in metres

Plan of a Parcel of land coloured pink in the City of San Fernando. Containing four hundred and thirty four point six square metres. Surveyed by me, with due authority, in July 2015 for Rolph Gopeesingh. Certified correct in accordance with Regulation 25(1) of the Land Surveyors' Regulations 1998.

Checked by.....

Entered on.....



Trinidad & Tobago Land Surveyor..... 3/7/.....2015

L.S.