

Process ID# 110661  
UPRN No.


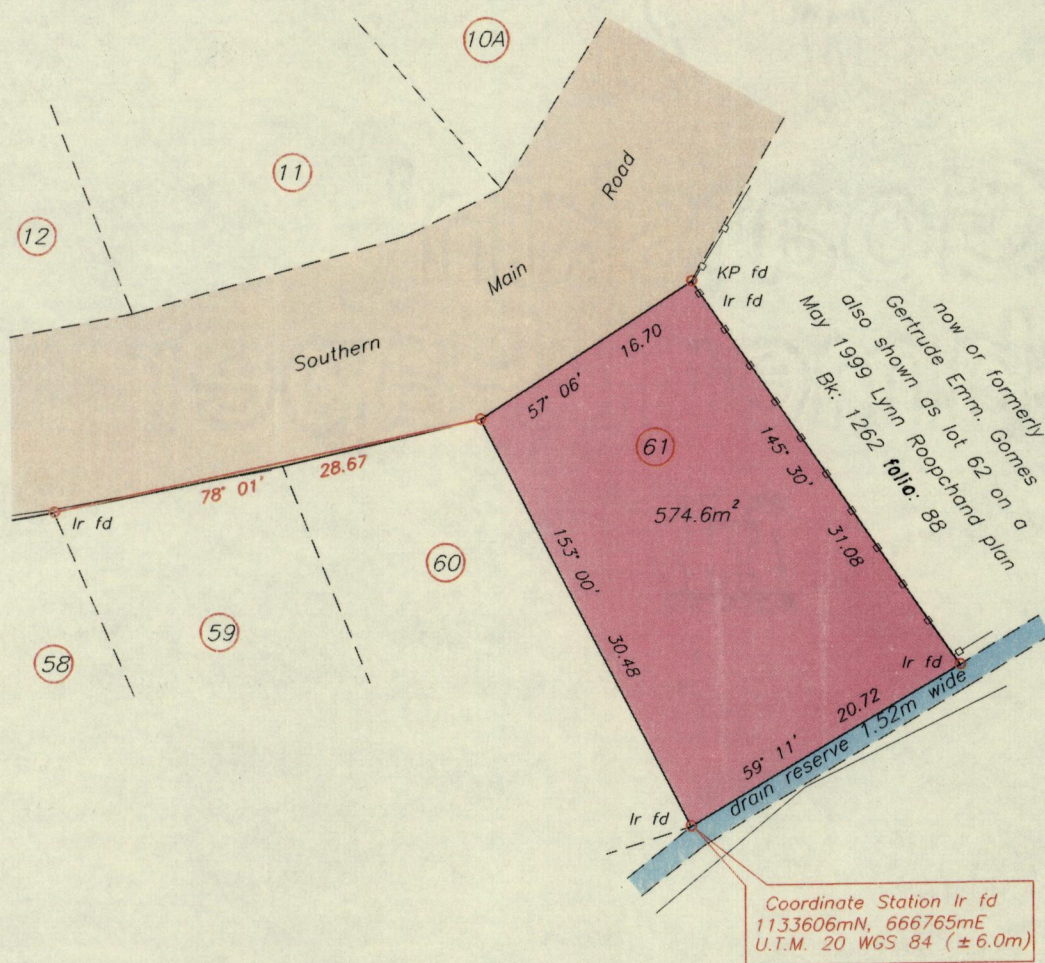
1558

160

Cadastral Sheet G. 7. D  
Ward of Naparima  
County of Victoria

$\frac{53E}{4/c}$

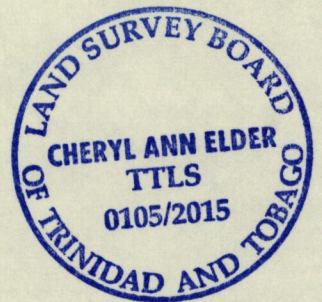
Bk: 1055 folio: 178  
Bk: 1055 folio: 209  
Bk: 1060 folio: 40  
Bk: 1262 folio: 88  
Bk: 1218 folio: 171



⊙ Denotes Iron Put unless otherwise stated  
Bearings are UTM Grid based on Solar Obs.

Distances are in Metres

SCALE 1 : 500



PLAN of one parcel of land coloured pink in the Ward of Naparima  
Containing five hundred and seventy four point six square metres  
Surveyed by me, with due authority, in April 2015  
Certified Correct in accordance with Regulation 25(1) of the Land Surveyors' Regulations 1998

Entered on .....

*Cheryl Ann Elder*  
Trinidad and Tobago Land Surveyor 12<sup>th</sup> June, 2015

