

U.P.R.N. No.

Vide R.D. 10489 of 1999
10490 of 1999

Process ~~524~~ 110652

1558

Cadastral Sheet G.4.M&N 54D

Ward of Naparima


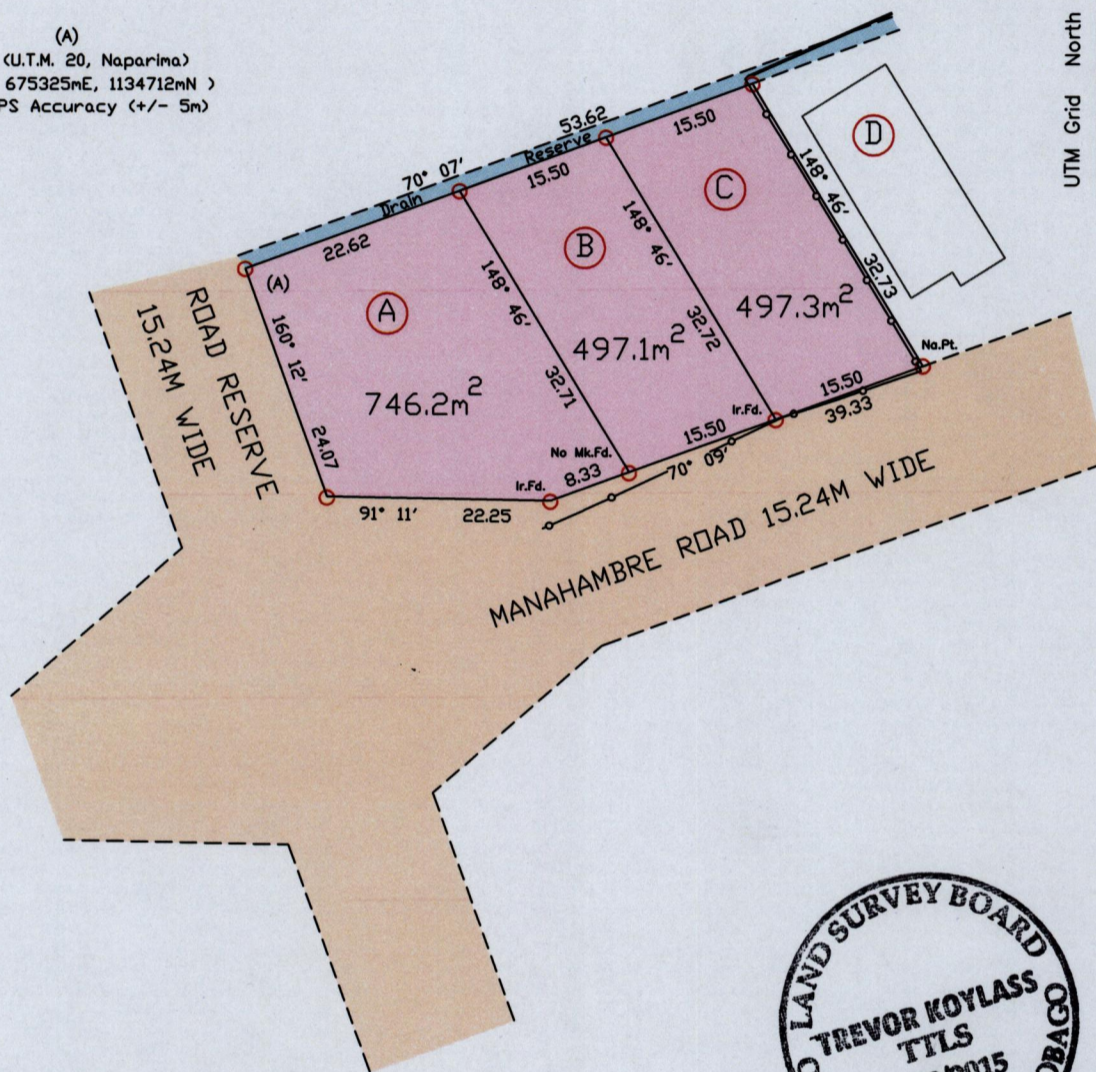
County of Victoria

3/a

157

CEDAR HILL
REDEFINITION SURVEY

(A)
(U.T.M. 20, Naparima)
(675325mE, 1134712mN)
GPS Accuracy (+/- 5m)



○ Denotes Iron Put unless otherwise stated.

SCALE 1 : 750

Bearings are U.T.M Grid, based on Solar Observations.


Distances are in metres.

Plan of Three Parcels of land coloured pink in the Ward of Naparima.

Containing Together Seventeen Hundred and Forty point Six Square Metres.

Redefined by me, with due authority on June 2015, at the request of A. Sham Kong and J.Ayoung Chee.

Certified Correct in accordance with Regulation 25(1) of the Land Surveyors Regulations 1998



Entered on _____

Trinidad and Tobago Land Surveyor

10th Jun 2015