



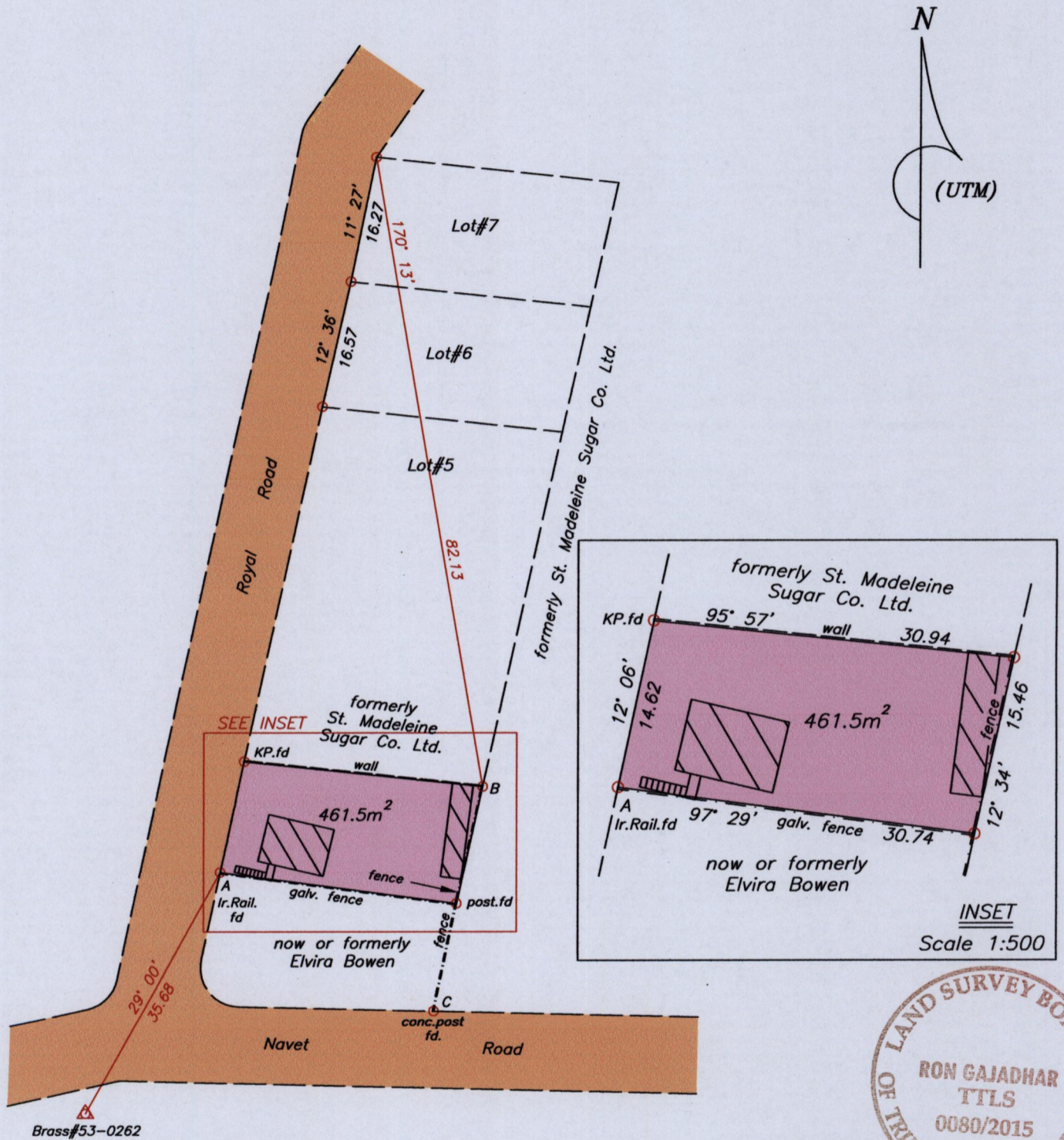
U.P.R.N.....
 Address - #3 (1A) Royal Road,
 San Fernando.

1558

Cadastral Sheet G.3.J. 53F
 NW 1/c
 City of San Fernando
 County of Victoria
Registered Deed#DE201300457981

155

Process ID# 110645



A = 669088 E (U.T.M)
 1136381 N

Ref:- Bk.885 Fol.217

Legend

B - C 192' 16' 29.57

SCALE 1:750

Distances are in metres

Note - UTM (Nap-Zone 20) Coordinates obtained from hand held GPS receiver ± 5.00m

- Denotes Iron found except stated otherwise
- Note: Bearings are U.T.M. grid based on solar observations

Plan of a Parcel of land coloured pink in the City of San Fernando. Containing four hundred and sixty one point five square metres. Surveyed by me, with due authority, in May 2015 for Ramsaran Gunness. Certified correct in accordance with Regulation 25(1) of the Land Surveyors' Regulations 1998.

Checked by.....
 Entered on.....
 JUN 11 2015
 #141
 Lands & Surveys Division

Trinidad & Tobago Land Surveyor..... 8/6/2015

L.S.