

U.P.R.N.....


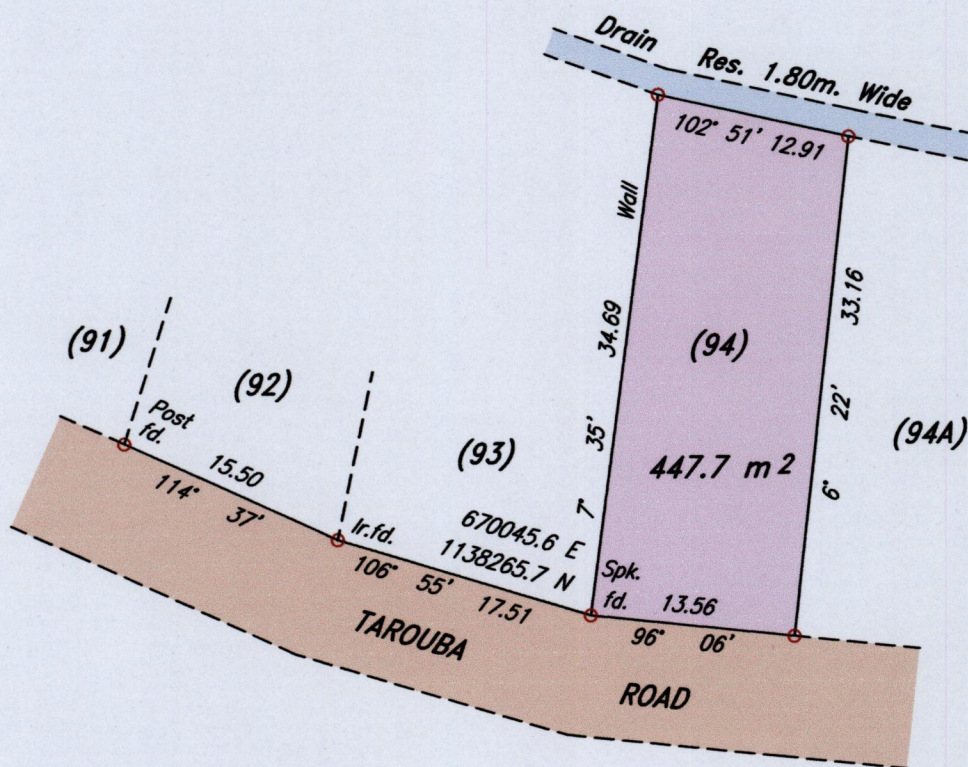
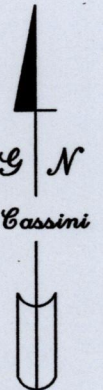
Address: - Tarouba Road,
Tarouba

Process *SDA 110642*

1558

Ward of Naparima
County of Victoria
Cadastral Sheet G.3. *53/F*
1/a

154



Note - UTM (NAP) Coordinates obtained
from hand held GPS receiver + 5.00m

o Denotes Iron put, except otherwise stated.

Bearings are Cassini based on Solar Observations.

PLAN of a Parcel of land coloured pink in the Ward of Naparima
Containing four hundred and forty seven point seven sq. metres

Surveyed by me, with due authority, in June 2015 for Byron Gopaul

Certified correct in accordance with Regulation 25(1) of the Land Surveyors'
Regulations 1998.

Checked by.....

T.T.L.S.

Entered.....

Trinidad and Tobago Land Surveyor.....

R. G.2015

