

U.P.R.N.....

1558


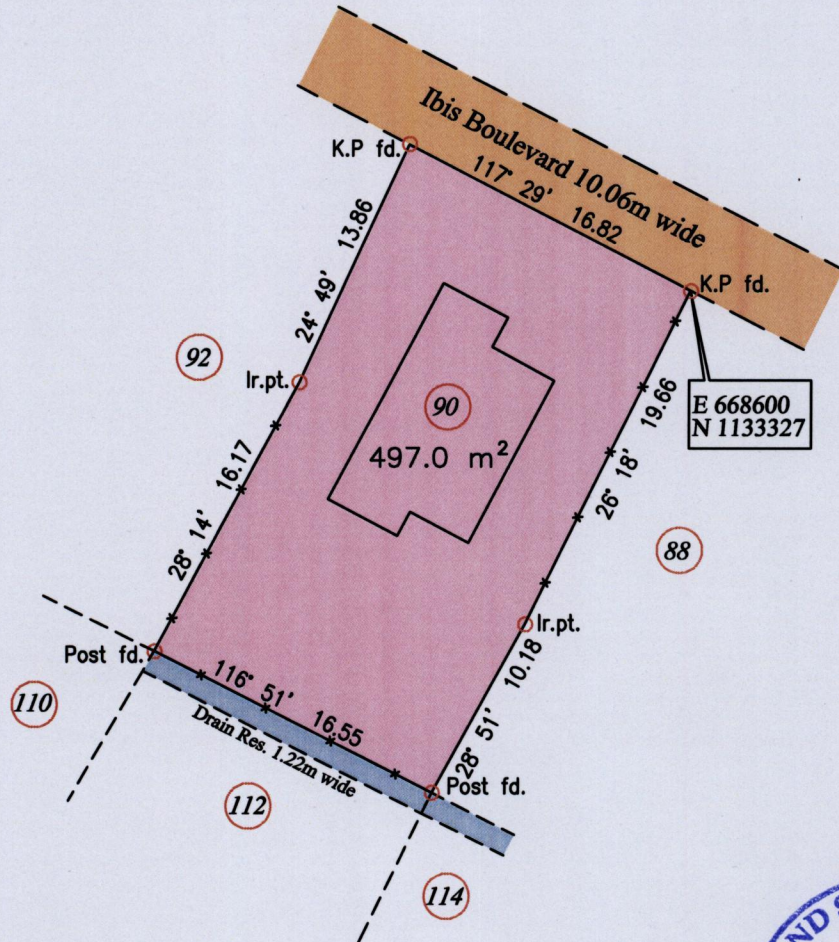
Ward of Naparima
County of Victoria

153

Cadastral Sheet G.8.B., 53E
4/d/1

Ibis Boulevard, Phillipine

Process IDA 110640



— x — Chain Link Fence

Coordinate was obtained from Hand Held GPS.
Naparima Datum (+/-5m) UTM Zone 20.

SCALE:- 1:400

Distances are in metres

○ Denotes Iron Put except stated otherwise.


Bearings are U.T.M. grid based on solar observations

Plan of a Parcel of land coloured pink in the Ward of Naparima.

Containing four hundred and ninety seven point zero square metres.

Surveyed by me, with due authority, in August 2012 for Mr. Roger Mohammed.

Certified correct in accordance with Regulation 25(1) of the Land Surveyors' Regulations 1998,



Checked by.....

[Signature]

Entered on Trinidad & Tobago Land Surveyor... 08th June 2015