

1558

Cadastral Sheet G.8.F.  $\frac{63C}{17d}$

152

Ref. Plot M. DE 2012 0093 5830

Ref. Plot N. DE 2012 0093 5719

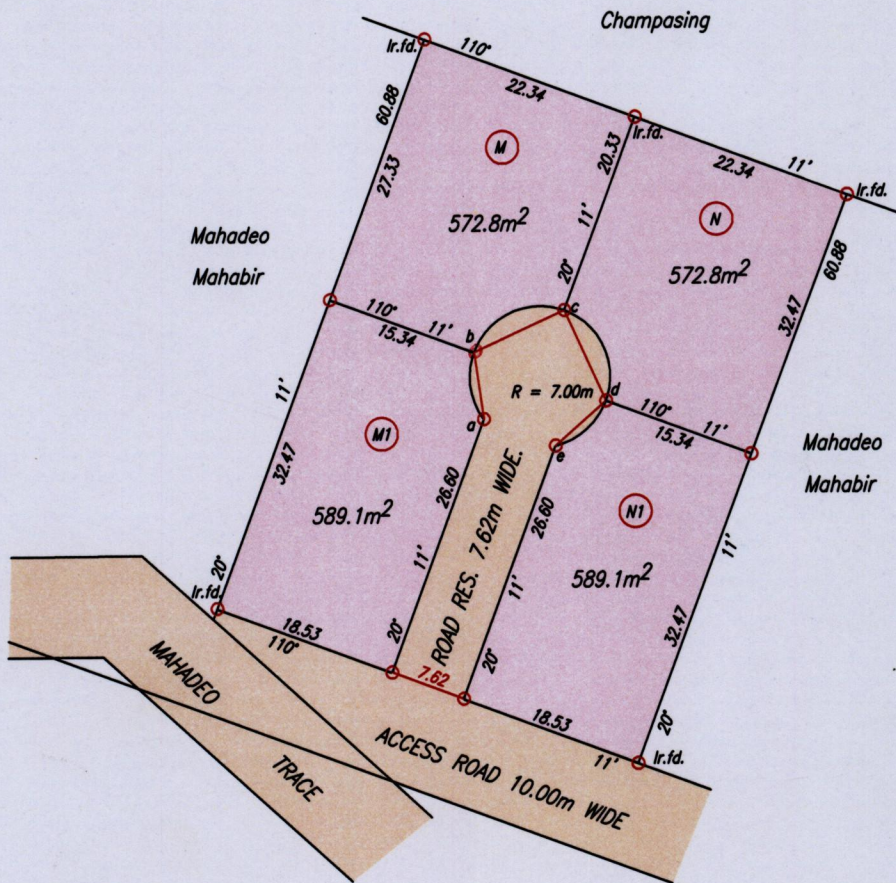

Process ID# 110632

Ward of Naparima

County of Victoria


Mahadeo Trace,

Debe,



Legend

b - a = 171° 40' 6.68
b - c = 65° 11' 9.90
c - d = 155° 11' 9.90
e - d = 48° 42' 6.68



SCALE 1:750

Distances are in metres

○ Denotes Iron put except otherwise stated


Bearings are U.T.M. Grid based on Solar Observations

PLAN of 4 Parcels of land coloured pink in the Ward of Naparima

Containing together two thousand, three hundred and twenty three point eight square metres.

Surveyed by me, with due authority, in August, 2014 for Surish Ramkalawan.

Certified Correct in accordance with Regulation 25 (1) of the Land Surveyors' Regulations 1998



*[Handwritten signature]*

Entered on.....

Trinidad & Tobago Land Surveyor. ....

*29th August*

2015.

*49P34P  
R*