

1558

147

U.P.R.N.....

Reg. Deed No. DE200402296500

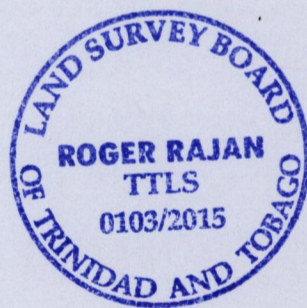
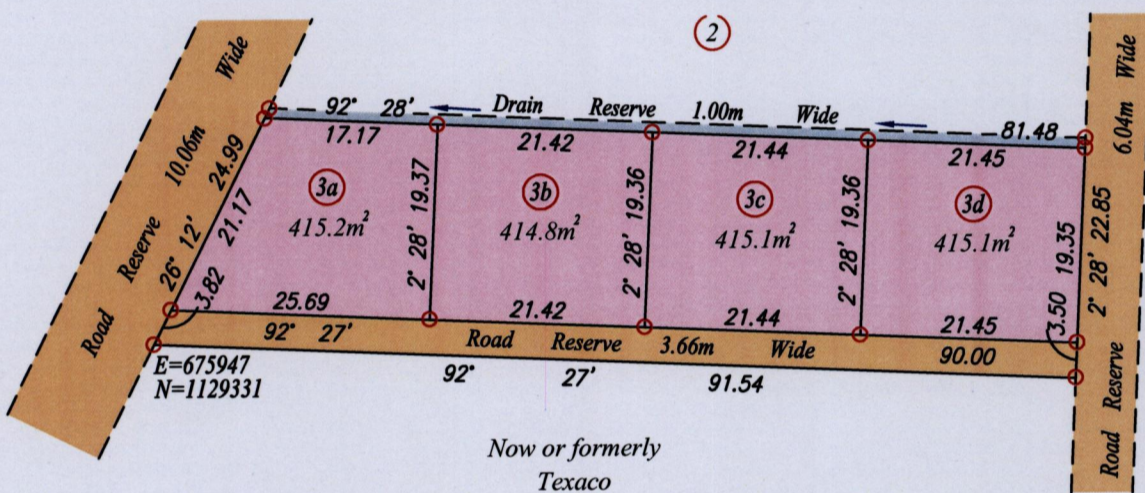
Process ID# 110591

Ward of Naparima

County of Victoria

Cadastral Sheet G.9.J., 64A/3/b

Congo Hill, Barrackpore



Coordinate was obtained from Hand Held GPS.  
Naparima Datum (+/-5m)  
UTM Zone 20.

Vide Plan L.C.12  
Vide Plan A.E.71

SCALE 1:750

Distances are in metres

○ Denotes Iron put except stated otherwise.

Bearings are U.T.M. Grid based on Solar Observations

Plan of four Parcels of land coloured pink in the Ward of Naparima.

Containing altogether one thousand six hundred and sixty point two square metres.


Prepared by me, with due authority, in March 2012 at the request of Murti Wilfred Mohan.

Certified correct in accordance with Regulation 25(1) of the Land Surveyors' Regulations 1998,

Checked by.....

*[Signature]*

Entered on.....Trinidad & Tobago Land Surveyor.....2nd June.....2015



4684 4LP