

1558

142

Process ID # 109756

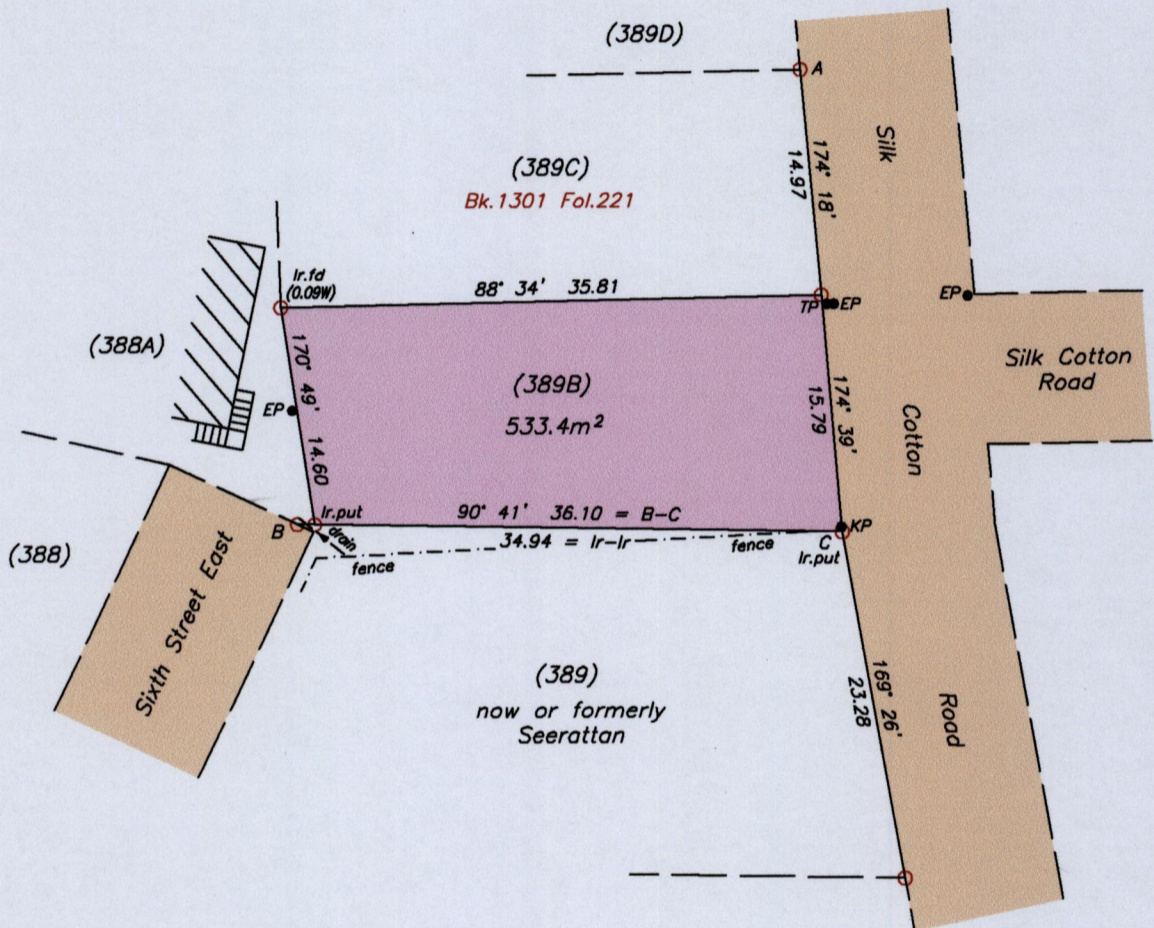
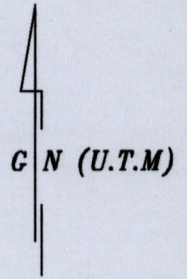
Cadastral Sheet 53C/3/c (G.3.B)

Ward of Naparima

County of Victoria

Ref: Deed # 18248/1978

Deed # 4713/1981



A = N 1140041  
E 669995

KP.....King Post  
EP.....Electricity Pole  
TP.....Telephone Pole

Notes: U.T.M 20 Naparima (GPS +/- 3.0m)

- Denotes Iron found unless otherwise stated
- Bearings are UTM grid based on solar observations
- To obtain Cassini bearings add 18 minutes




SCALE 1:500

Distances are in METRES

PLAN of a Parcel of land coloured pink in the Ward of Naparima.  
 Containing five hundred and thirty-three point four square metres.  
 Surveyed by me, with due authority, in March 2015 at the request of Wayne Quashie.  
 Certified Correct in accordance with Regulation 25 (1) of the Land Surveyors Regulations 1998.

Entered on..... Curtis Gokool .....



Trinidad and Tobago Land Surveyor..... May 20 .....2015