

U.P.R.N.

Process ID# 109754

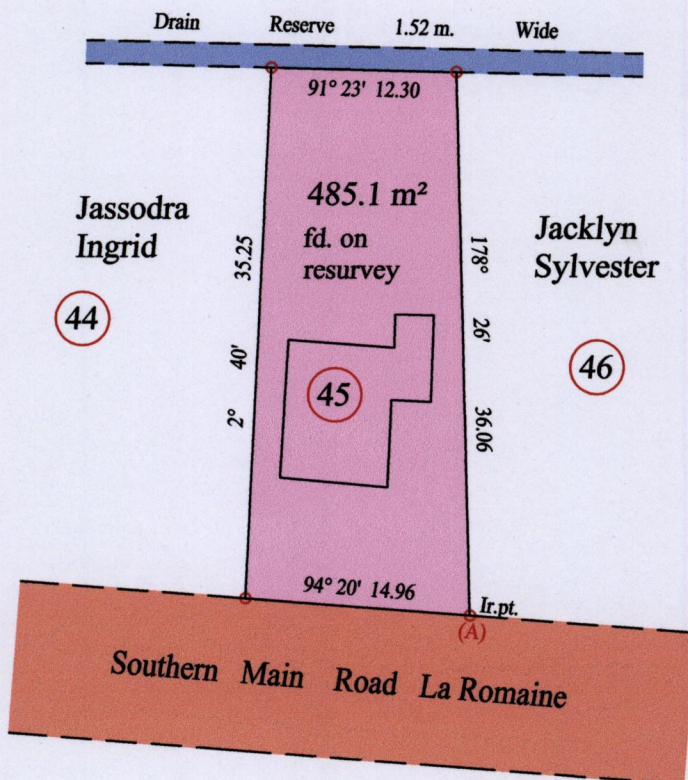
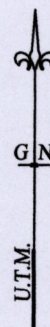
Reg. Deed DE201000598929

Ward of Naparima


County of Victoria

Cadastral Sheet G.7.C

63.B.
1/b



At Station (A)
 E 0665394
 N 1132517
 Reading taken with
 Handheld G.P.S.
 U.T.M. Zone 20
 Naparima
 ± 5 m.



o Denotes Iron found except stated otherwise.

SCALE : 1:500

Note: Bearings are U.T.M. grid based on solar observations


Distances are in metres

PLAN of a Parcel of land coloured pink in the Ward of Naparima


Containing four hundred and eighty five point one square metres

Surveyed by me, with due authority, in May 2015 for Gulf Real Estate

Certified Correct in accordance with Regulation 25(1) of the Land Surveyors Regulations 1998

Checked by 

Entered on Trinidad & Tobago Land Surveyor 22-05-2015



368