

155}

13}



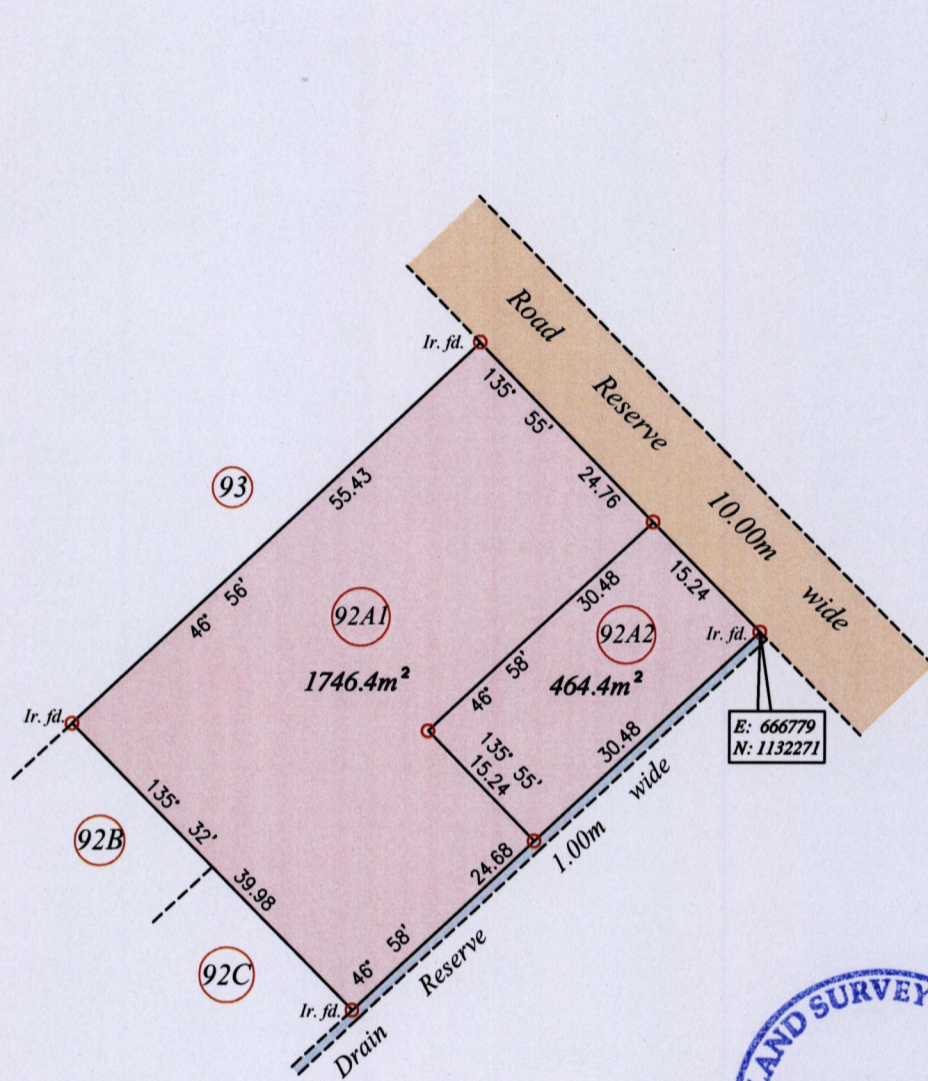
U.P.R.N.

Process ID# 109745

Ward of Naparima

County of Victoria

Cadastral Sheet G.7.D. & G.8.A. 63B
2/a



Reference:
Bk: 1261 Fol 146

Coordinate was obtained from Hand Held GPS.
Naparima Datum (+/-5m)
UTM Zone 20.

SCALE:- 1:750
Distances are in metres

○ Denotes Iron put, except stated otherwise.
Bearings are U.T.M. Grid based on Solar Observations
Plan of two Parcels of land coloured pink in the Ward of Naparima.
Containing two thousand two hundred and ten point eight square metres.
Surveyed by me, with due authority, in May, 2015 for Frank Sookram.
Certified correct in accordance with Regulation 25(1) of the Land Surveyors' Regulations 1998.

Checked by.....

Entered on Trinidad & Tobago Land Surveyor..... 22nd May 2015.

