

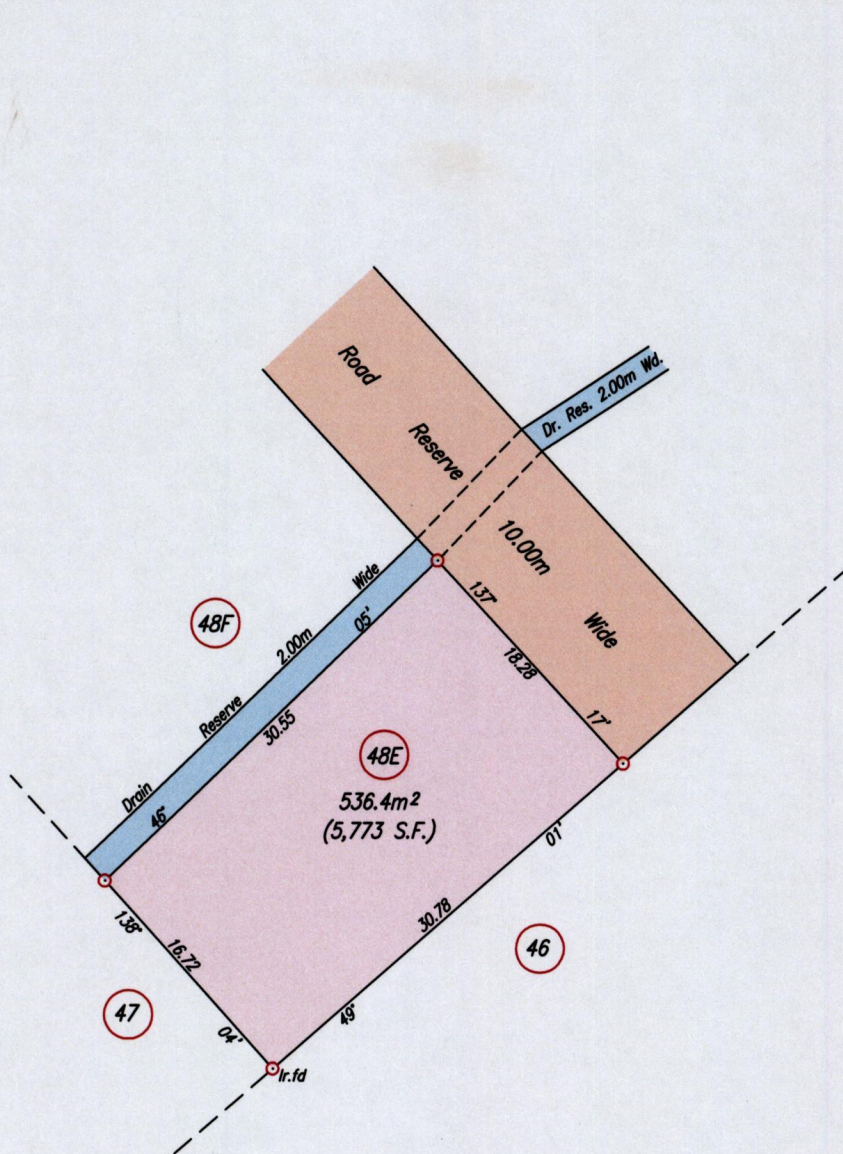


U.R.P.N.

Cadastral Sheet ^{63B} 2/a
Ward of Naparima
County of Victoria

Process ID# 109710



SCALE 1/500
Distances are in metres

Note: To obtain Cassini bearing + 18 minutes
 ○ Denotes Iron put except otherwise stated
 Bearings are Cassini Grid based on Solar Observations
 Plan of a Parcel of land coloured pink in the Ward of Naparima
 Containing five hundred and thirty six point four square metres
 Surveyed by me, with due authority, in February 1993 for Ezekiel Ramlal
 Certified Correct in accordance with Regulation 25 (1) of the Land Surveyors' Regulations 1998

Ganeshdath Ramcharitar

Entered on Trinidad & Tobago Land Surveyor 15/5 2015

