

1558

124

U.P.R.N.....

Address - #3 Manohar Trace, Barrackpore.

Process ID# H 109689


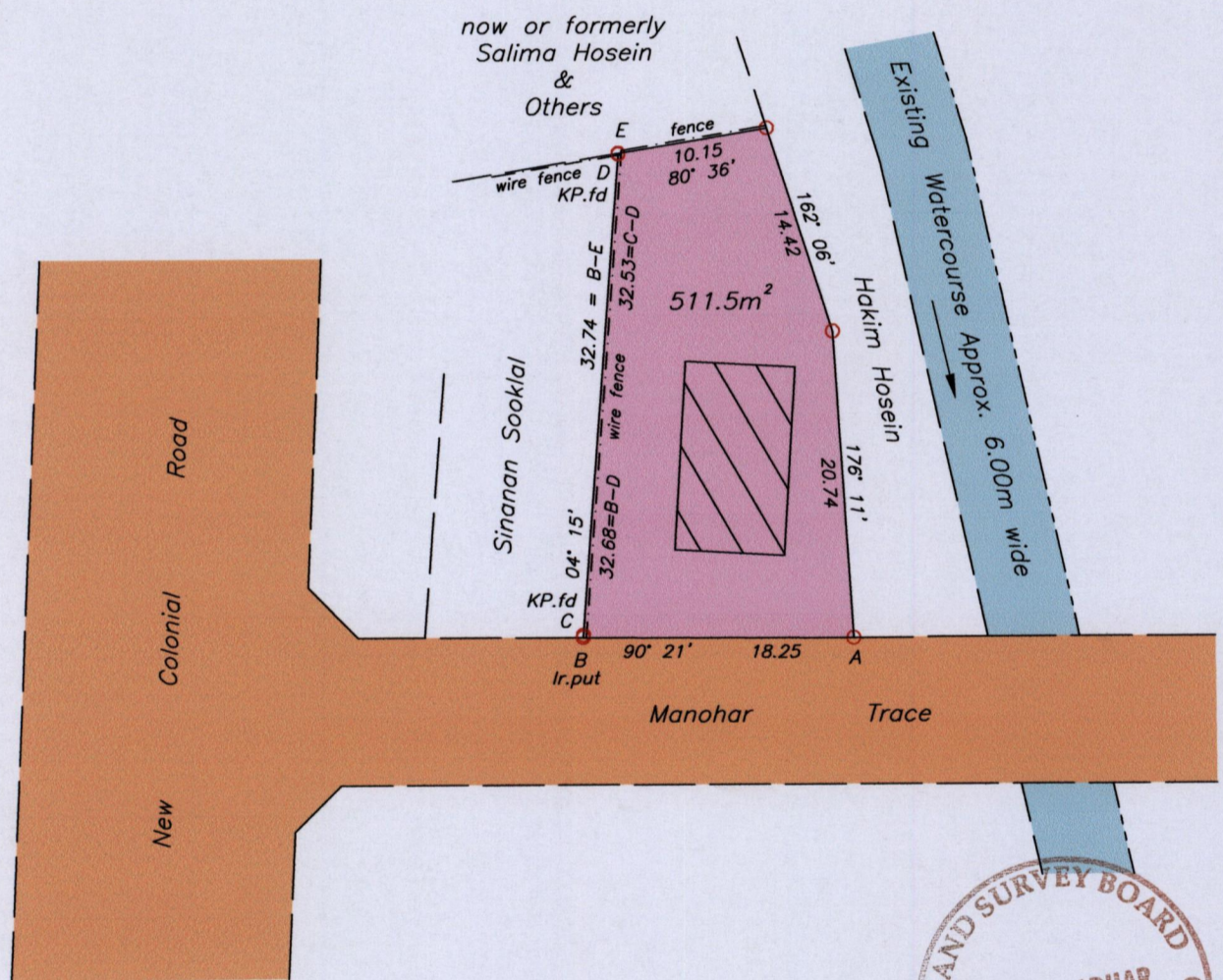

Cadastral Sheet G.9.M. 64A/3/c

Ward of Naparima

County of Victoria

Registered Deed#9783/1977

Amended Plan



Note - UTM (Nap-Zone 20) Coordinates obtained from hand held GPS receiver ± 5.00m

A = 675796 E (U.T.M)  
1128106 N (U.T.M)


Ref :- Bk.1109 Fol.218  
RD#DE200201431356

○ Denotes Iron put except stated otherwise  
Note: Bearings are U.T.M. grid based on solar observations

SCALE 1:500  
Distances are in metres

Plan of a Parcel of land coloured pink in the Ward of Naparima. Containing five hundred and eleven point five square metres. Surveyed by me, with due authority, in April 2015 for Claudia Simon. Certified correct in accordance with Regulation 25(1) of the Land Surveyors' Regulations 1998.

Checked by.....



Entered on.....

MAY - 8 - 2015

Trinidad & Tobago Land Surveyor..... 7/5/2015

L.S.