


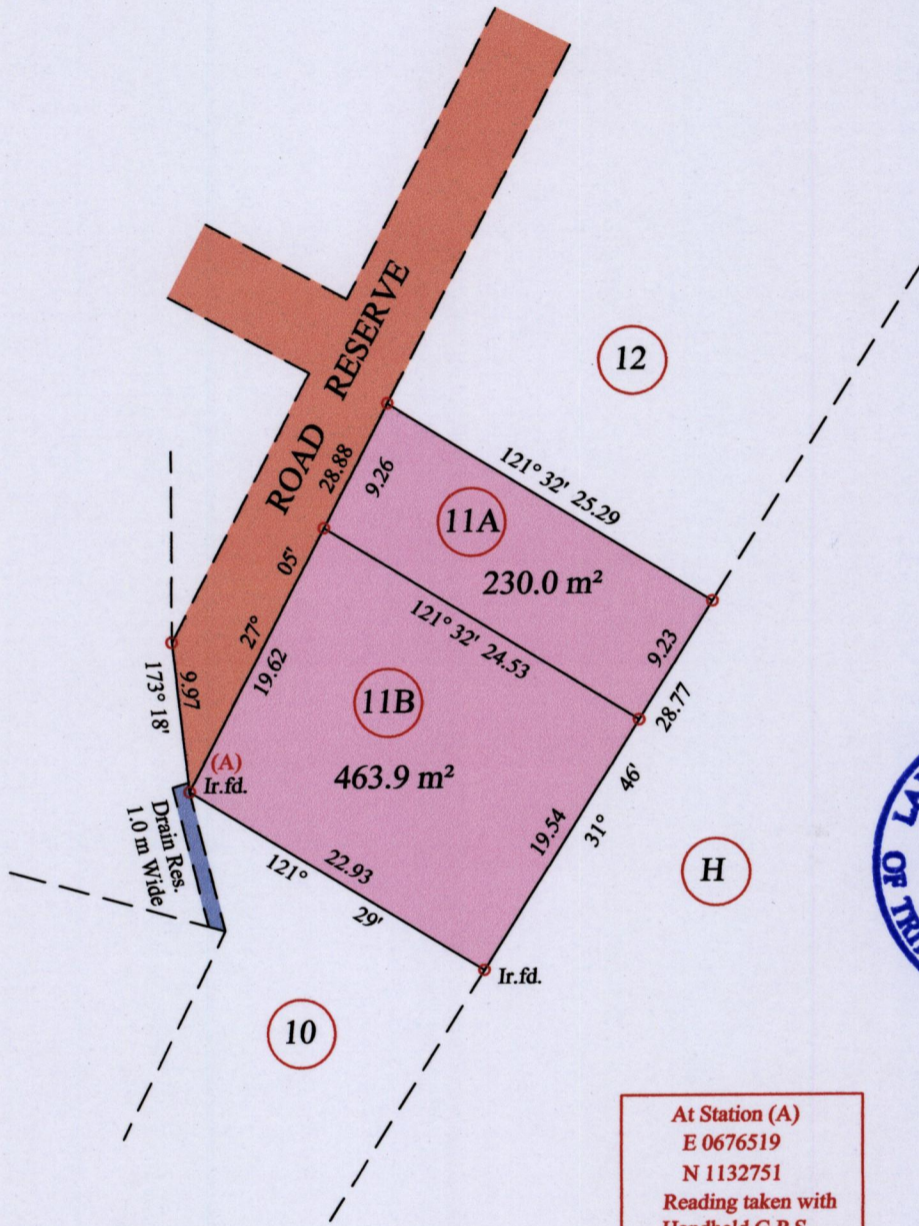
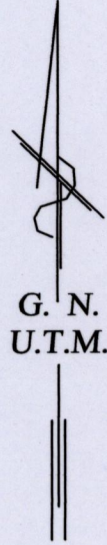
U.P.R.N.

Process J24 109682

Ward of Naparima

County of Victoria

Cadastral Sheet G.9.B 64A
1/b



At Station (A)
E 0676519
N 1132751
Reading taken with
Handheld G.P.S.
U.T.M. Zone 20
WGS84
± 5 m.

o Denotes Iron put except stated otherwise.

SCALE : 1:500

Note: Bearings are U.T.M. grid based on solar observations

Distances are in metres

PLAN of 2 Parcels of land coloured pink in the Ward of Naparima


Containing together six hundred and ninety three point nine square metres

Surveyed by me, with due authority, in April 2015 for Vadewattee Ramjattan Ramsook

Certified Correct in accordance with Regulation 25(1) of the Land Surveyors Regulations 1998

Checked by *Kelvin Rambass*

Entered on Trinidad & Tobago Land Surveyor *06/05/* 2015



4+2.