

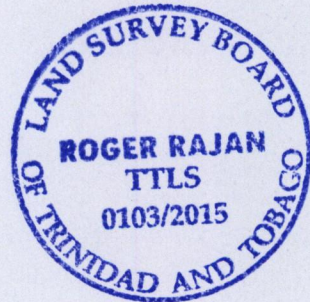
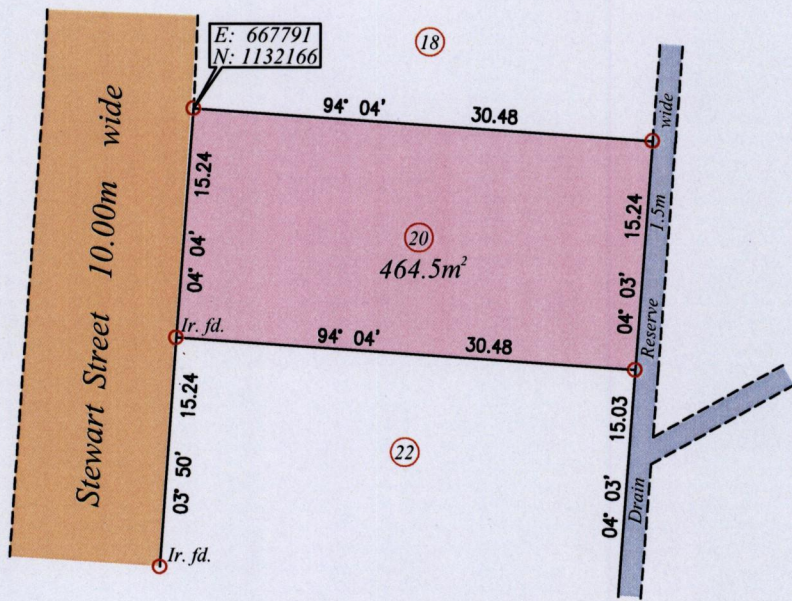

1558

116

U.P.R.N.
Reg. Deed No. 3155 of 1973

Ward of Naparima
County of Victoria
Cadastral Sheet G.3. $\frac{53F}{1c}$

Process *sd#* 109469



Coordinate was obtained from Hand Held GPS.
Naparima Datum (+/-5m)
UTM Zone 20.

SCALE:- 1:500
Distances are in metres

○ Denotes Iron put, except stated otherwise.

Bearings are U.T.M. Grid based on Solar Observations

Plan of a Parcel of land coloured pink in the Ward of Naparima.

Containing four hundred and sixty four point five square metres.

Surveyed by me, with due authority, in April, 2015 at the request of Theresa Alexander.

Certified correct in accordance with Regulation 25(1) of the Land Surveyors' Regulations 1998.

Checked by.....

[Signature]

Entered on Trinidad & Tobago Land Surveyor..... *29th April* 2015

