


R.D. No. 10929 of 1997
U.P.I.N. No.

Process ID# 109998

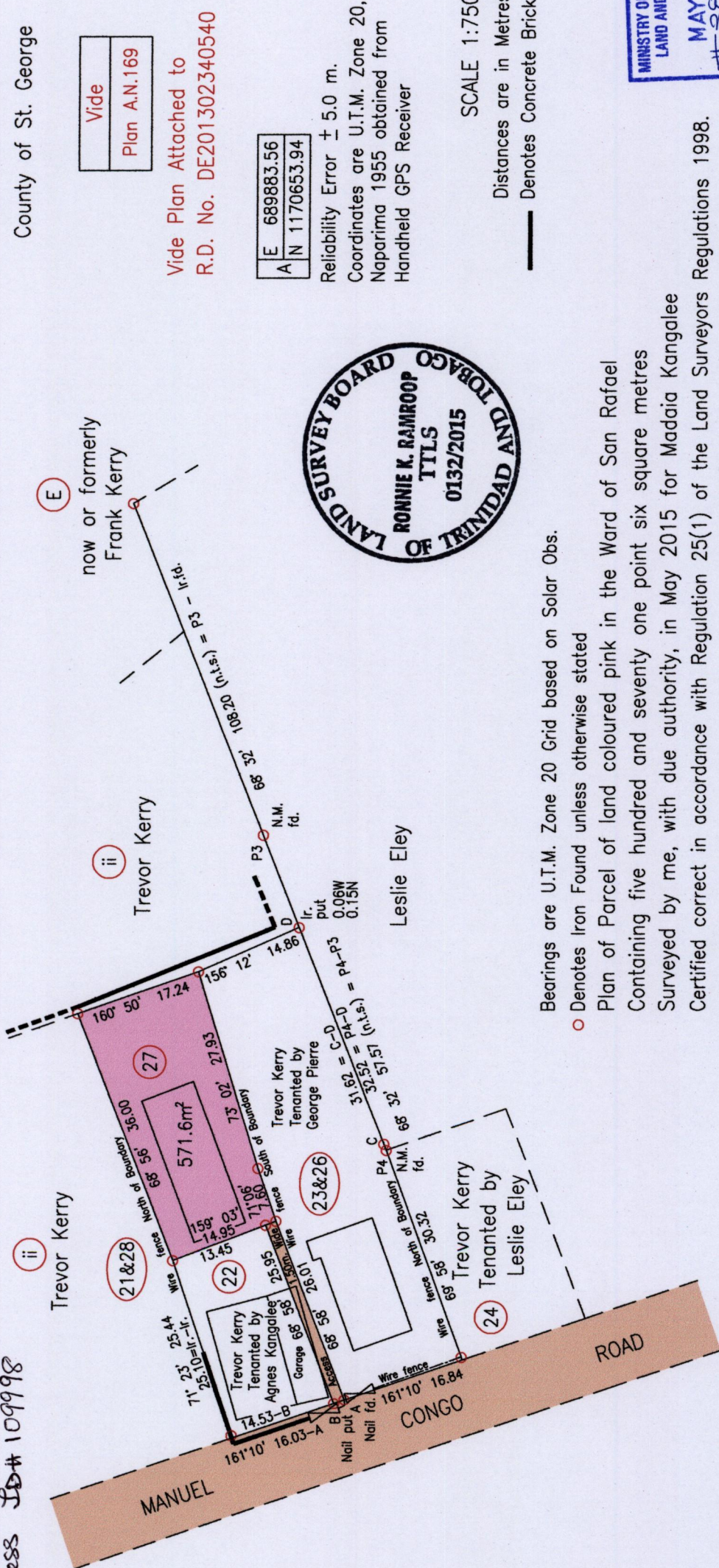
"MANUEL CONGO, GUANAPO"

Cadastral Sheet $\frac{24F}{2/d}$, B.25.M.
Ward of San Rafael

County of St. George



1557



Vide	
Plan A.N.169	


Vide Plan Attached to
R.D. No. DE201302340540

E	689883.56
A	N 1170653.94

Reliability Error ± 5.0 m.
Coordinates are U.T.M. Zone 20,
Naparima 1955 obtained from
Handheld GPS Receiver

SCALE 1:750

Distances are in Metres
— Denotes Concrete Brick Wall



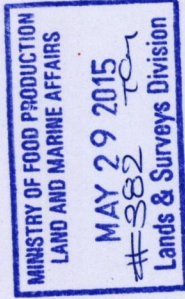
Bearings are U.T.M. Zone 20 Grid based on Solar Obs.

○ Denotes Iron Found unless otherwise stated

Plan of Parcel of land coloured pink in the Ward of San Rafael
Containing five hundred and seventy one point six square metres
Surveyed by me, with due authority, in May 2015 for Madaia Kangalee
Certified correct in accordance with Regulation 25(1) of the Land Surveyors Regulations 1998.

Manuel Congo

Trinidad & Tobago Land Surveyor 29th May 2015



97