

1557

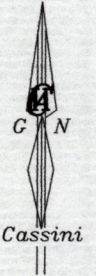
93

Process SD# 109971


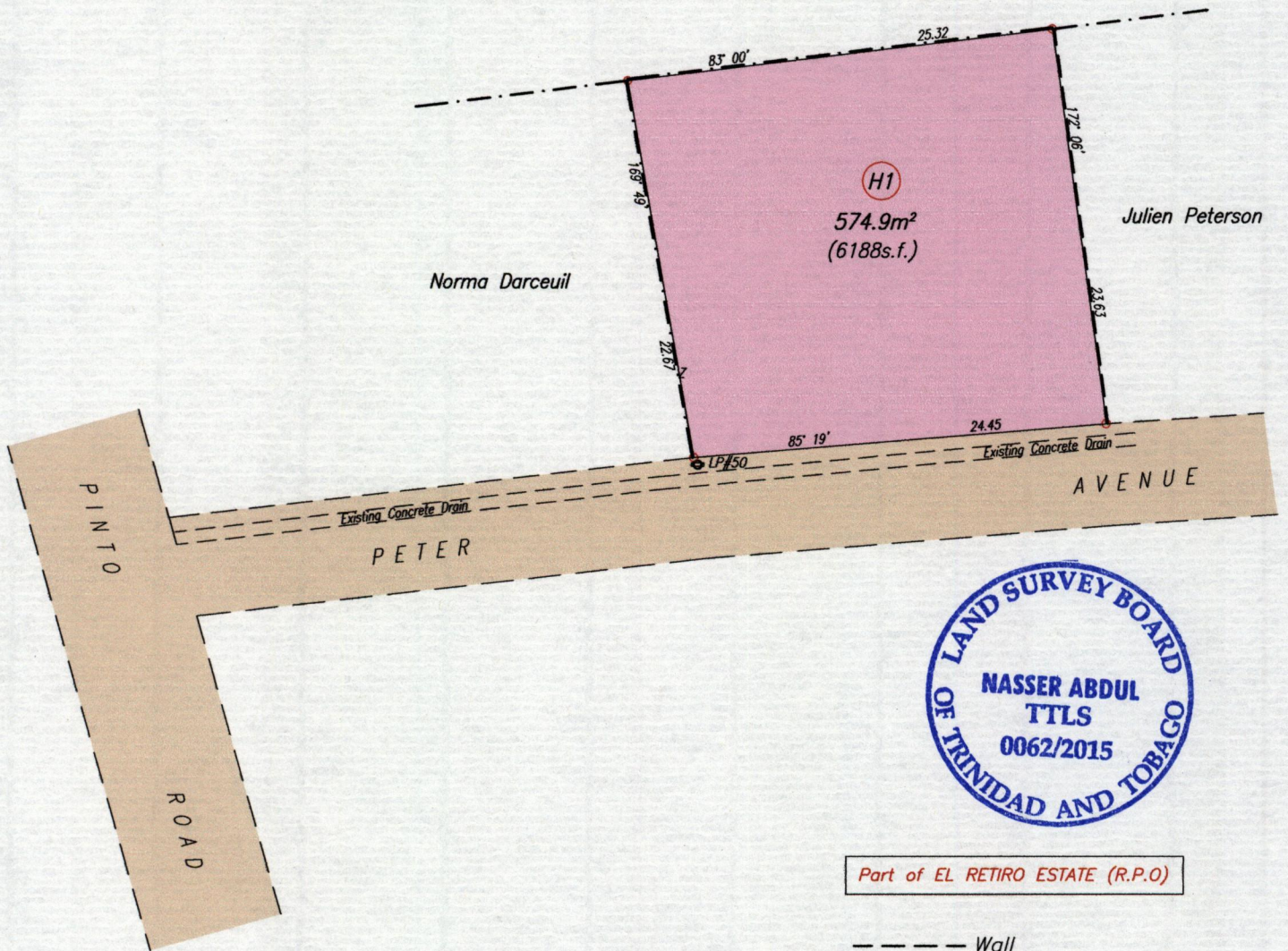
Cadastral Sheet B.25.A. 24C
Ward of Arima 2/c
County of St. George

LP#50 Peter Avenue,
Pinto Road, Arima

HYARIMA



Ramnarine Sinnanan



Part of EL RETIRO ESTATE (R.P.O)

----- Wall
- - - - - Wire Fence

SCALE 1/400
Distances are in metres


Z - LP#50 151° 53' 0.47

Z Ir.put N. 1175 766 Hand Held GPS
E. 0689 440 WGS84 Zone20

o Denotes Iron Put unless otherwise stated
Bearings are Cassini Grid based on Solar Observations
PLAN of a Parcel of land coloured pink in the Ward of Arima
Containing five seven four point nine square metres
Surveyed by me, with due authority, in April 2014 for Richardo Bhaggoo
Certified Correct In accordance with Regulation 25 (1) of the Land Surveyors' Regulations 1998,

[Signature]

Entered On..... Trinidad & Tobago Land Surveyor *27th May*2015



36P