

U.P.R.N.....

Reg. Deed #: DE 8144 of 1967

Coordinates

Ir.f.d.A : N 1173996 E 688690

Error Statement : ±5m


Datum Definition : U.T.M. Zone 20 Naparima

Source : Hand Held GPS

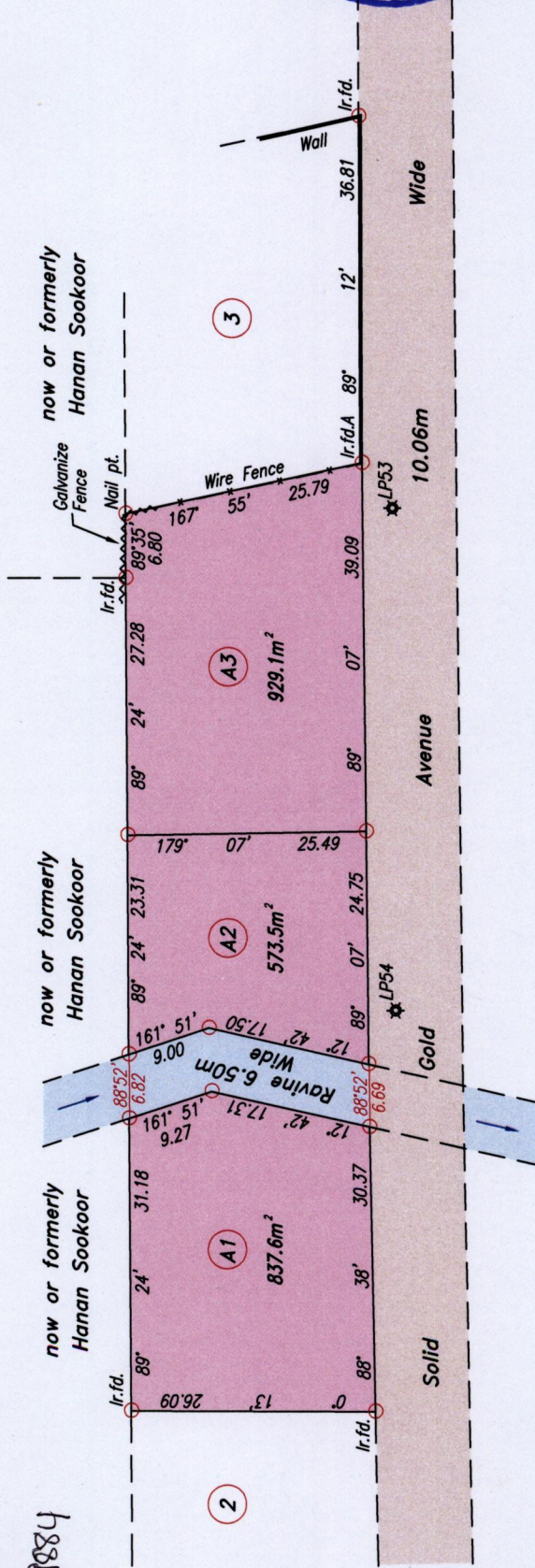
Process 109884

Borough of Arima  
County of St. George  
Cadastral Sheet B.25.E., 24C  
4/G

Parcel Address:  
Solid Gold Avenue,  
Tumpuna Road North, Arima



1557



Ref.: Survey Plan attached to Deed # 8144 of 1967

SCALE 1:750

○ Denotes Iron put except otherwise stated.

Note: Bearings are U.T.M. grid based on solar observations. Distances are in metres.

Plan of three Parcels of land coloured pink in the Borough of Arima containing together zero point two three four zero hectares

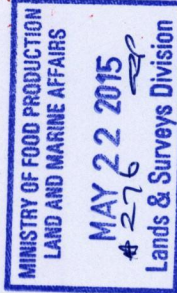
Surveyed by me, with due authority, in April 2015 at the request of Kissoon Suraman Maharaj

Certified correct in accordance with Regulation 25 (1) of the Land Surveyors Regulations 1998

Entered on .....

Naiem Mohammed

Trinidad & Tobago Land Surveyor 211051.2015



835