
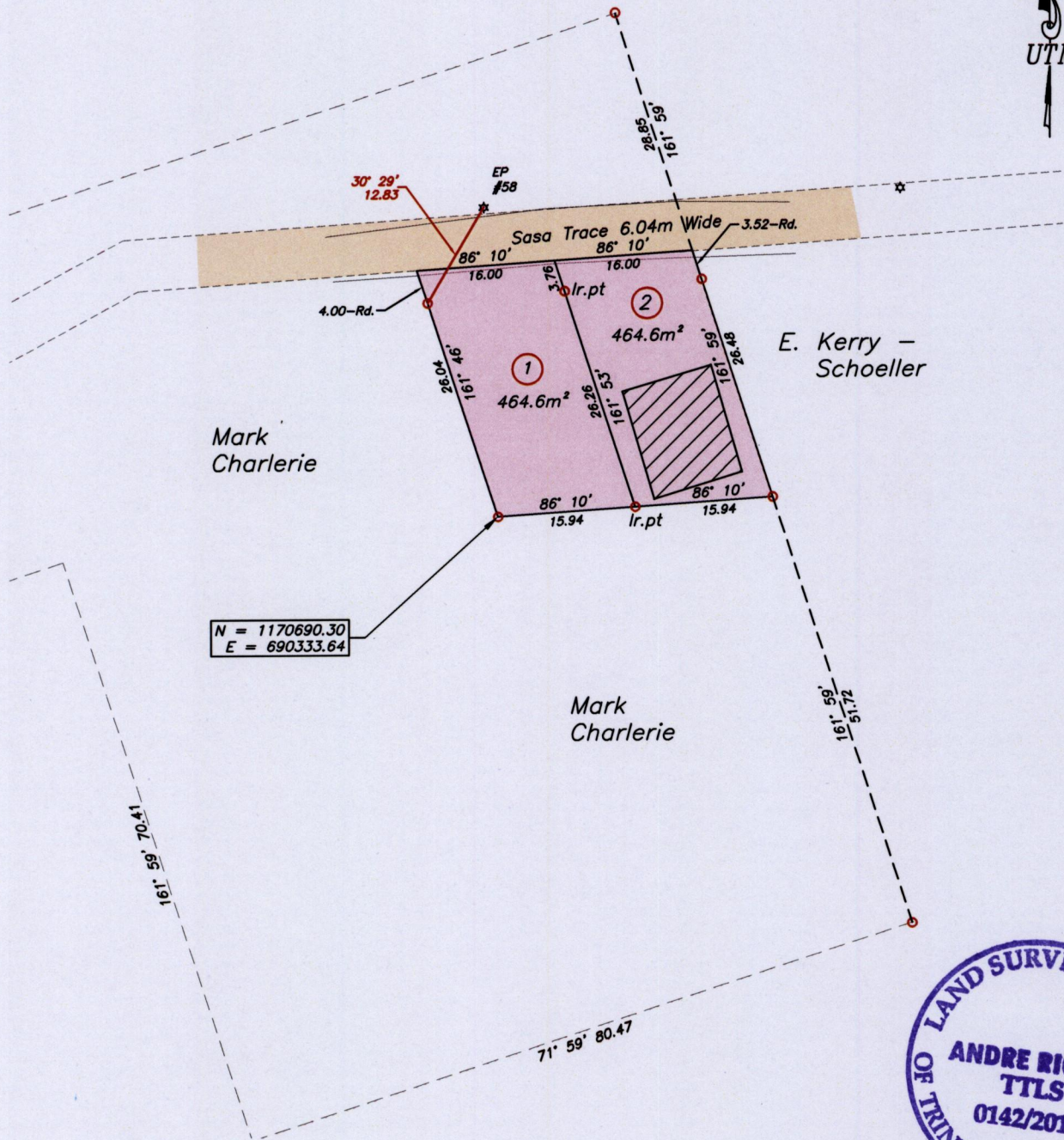




Process ID# 109845

Cadastral Sheet B.25.N. 24F
Ward of Arima 2/d
County of St. George

TUMPUNA



 Electrical Pole
 Foundation

SCALE 1 : 1250
Distances are in metres

Refs.: L&S Vol. 1261 Fol 66
Registered Deed DE 200602906530

o denotes iron found except otherwise stated
Co-ordinates are UTM zone 20N Naparima Datum
obtained from handheld GPS ± 5m
Bearings are UTM grid based on Solar observations.


PLAN of 2 Parcel of Land coloured pink in the Ward of Arima
Containing together nine two nine point two square metres
Surveyed by me with due authority on April 2015
at the request of Nathania Samuel

Certified Correct in accordance with Regulation 25 (1) of the Land Surveyors' Regulations 1998

Entered

Andre Rigby

Trinidad & Tobago Land Surveyor.....12th May,.....2015



37-2-5