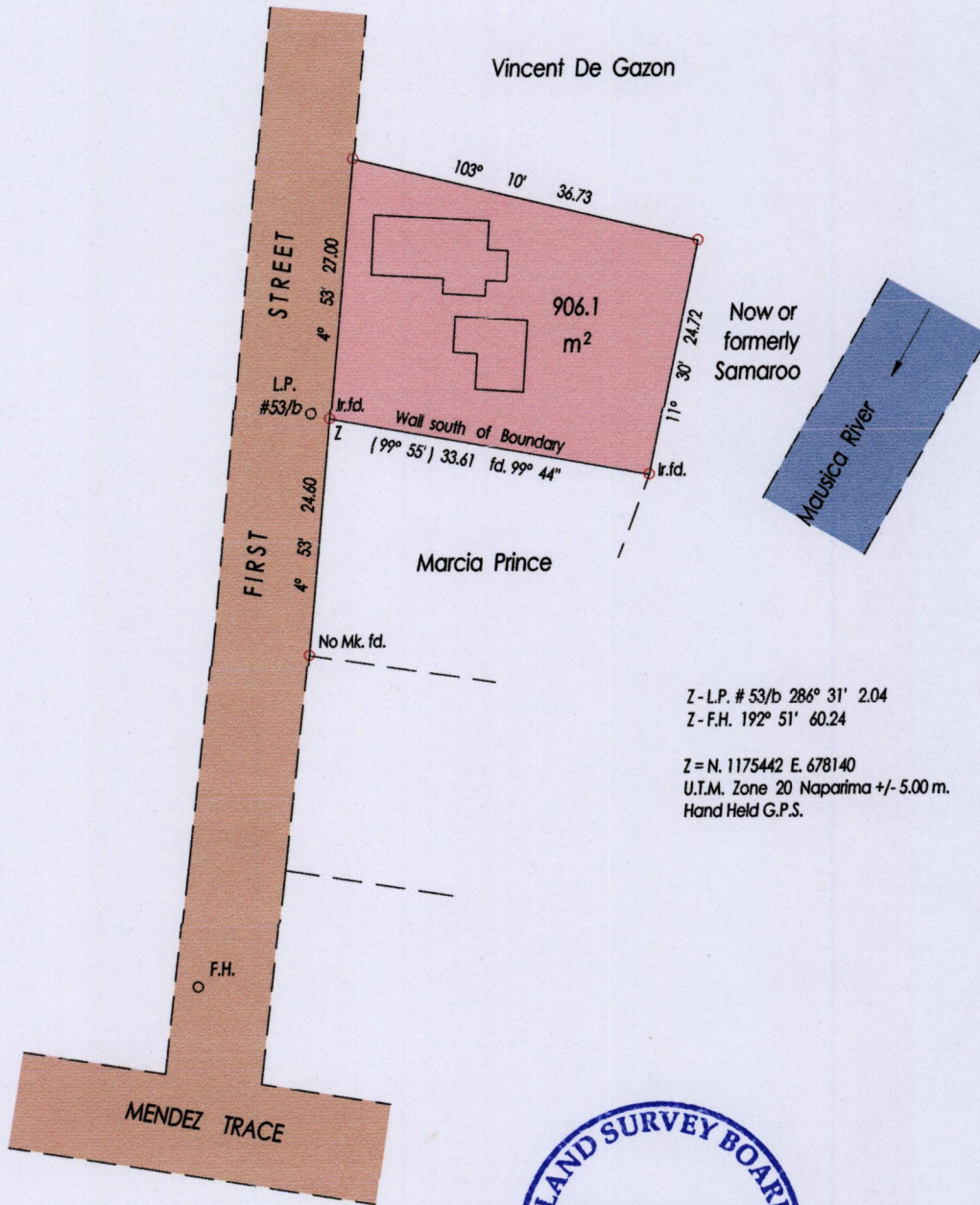



1557

74

Process No # 109841

Ward of Arima
County of St. George
Cadastral Sheet B.24. D. 24 C. 1/c, 1/d
Samaroo Village



Z-L.P. # 53/b 286° 31' 2.04
Z-F.H. 192° 51' 60.24
Z=N. 1175442 E. 678140
U.T.M. Zone 20 Naporima +/- 5.00 m.
Hand Held G.P.S.




o Denotes Iron Put Except Stated Otherwise

SCALE 1 : 750

Bearings are U.T.M. Grid based on Solar Observations Distances are in Metres
PLAN of a parcel of land coloured pink in the Ward of Arima
Containing nine hundred and six point one square metres
Surveyed by me, with due authority, in May 2015 at the request of Lynette Christine Moreno
Certified Correct in accordance with Regulation 25 (1) of the Land Surveyors
Regulation 1998.

Shervon Phriday

Entered on..... Trinidad & Tobago Land Surveyor. *8th May*... 2015



498