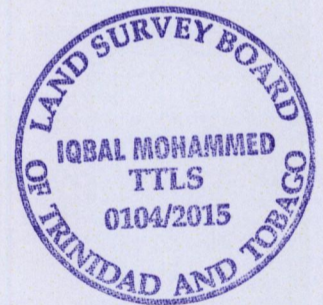
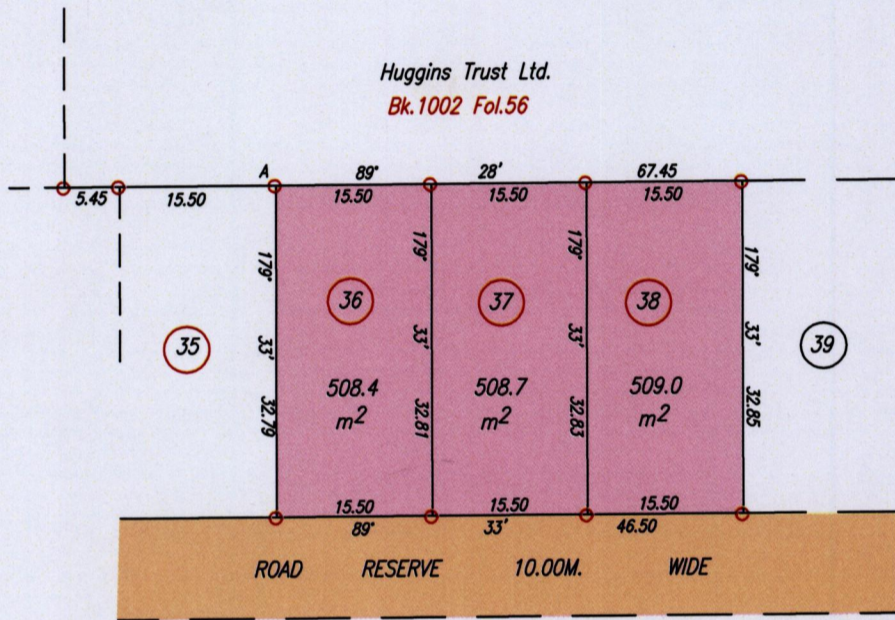
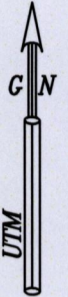


Process ID# 109781

Deed No. DE 200800749767 D001  
Vide Bk.13 Fol.212

Ward of San Rafael  
County of St. George  
Cadastral Sheet D.5.H. 24F  
4/c  
BRAZIL VILLAGE



Iron A

689179 mE, 1167023 mN  
U.T.M. 20, Nap. (+/- 3m.)  
G.P.S. (Handheld)

SCALE 1/750

Distances are in metres

○ Denotes Iron found

Bearings are UTM Grid

PLAN of three Parcels of land coloured pink in the Ward of San Rafael  
Containing together one thousand, five hundred and twenty six point one square metres  
Surveyed by me with due authority, in May 2015 at the request of Syam Ramkissoon  
Certified correct in accordance with Regulation 25 (1) of The Land Surveyors' Regulations 1998,

Entered on . . . . . I + 1 m . . . . .

Trinidad & Tobago Land Surveyor . . . . . 11/5/2015

46P + 30P

