
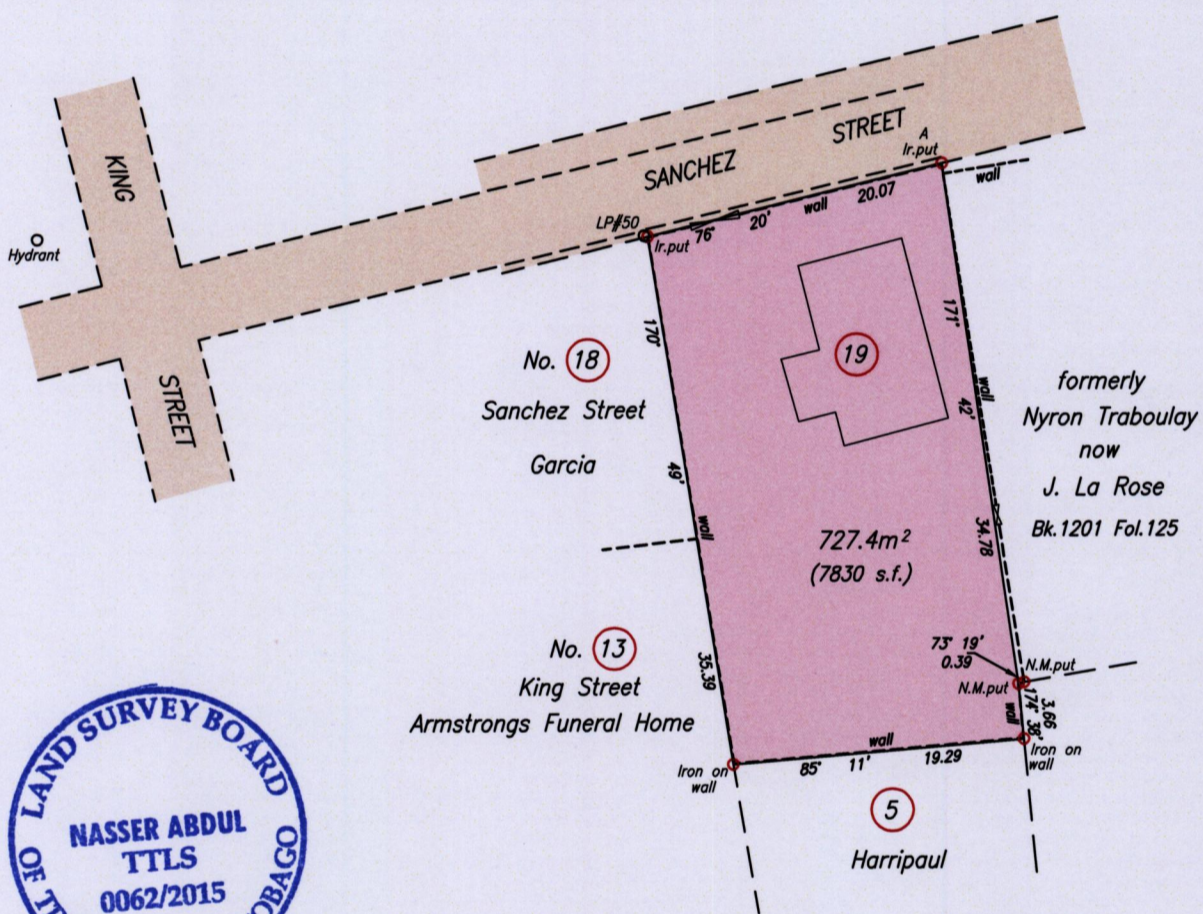
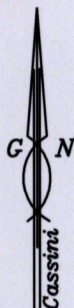


Process ~~SD~~ #108919

Cadastral Sheet B.19.P. 24C  
Ward of Arima 1/b/3  
County of St. George  
No.19 Sanchez Street, Arima



Station	Bearing	Distance	Station
A	265° 28'	60.13	Hydrant

A Ir.put N 1176807 Hand Held GPS +/- 5m  
E 687523 UTM proj. nap. 1955 datum

SCALE 1/500  
Distances are in metres


Bearings are Cassini Grid based on Solar Observations  
PLAN of a Parcel of land coloured pink in the Ward of Arima  
Containing seven hundred and twenty seven point four square metres  
Surveyed by me with due authority in March 2015 for Norma Anne-Marie Mc Kenzie  
Certified Correct in accordance with Regulation 25 (1) of the Land Surveyors' Regulations 1998,

*Nasser Abdul*

*16<sup>th</sup> March*

Entered on.....

Trinidad & Tobago Land Surveyor .....2015



3