

Process ID#108966

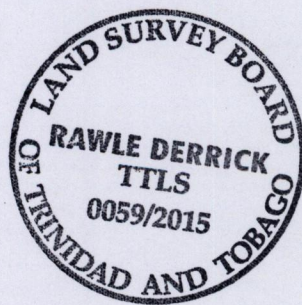
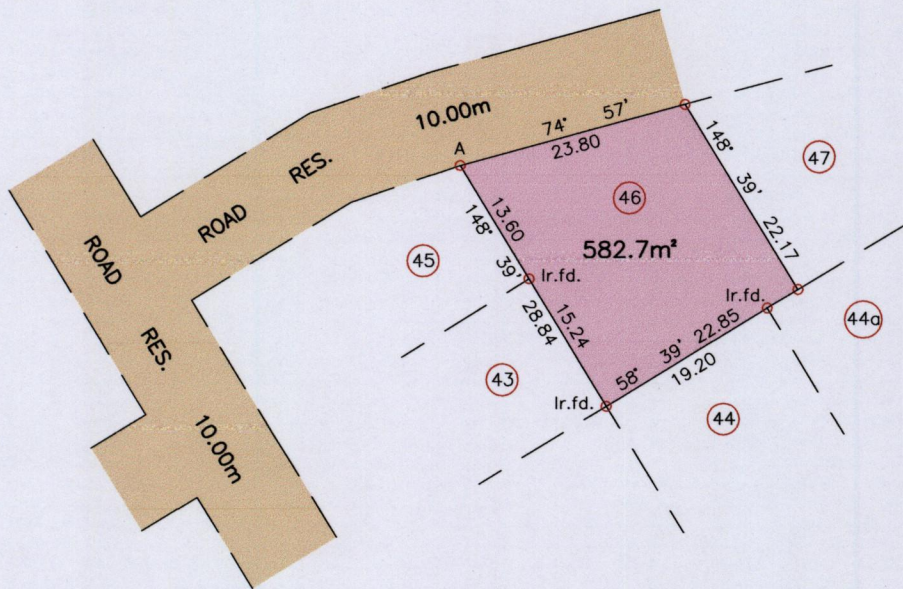

Cadastral Sheet D.5.B & B.25.N, 24F&25D

Ward of Arima

2/d

County of St. George

SAN RAFAEL



Ir.pt.=A: -N:1169888m  
E:691123m  
UTM 20, NAP Datum ± 7m  
GPS (Hand Held)

SCALE 1/750

Distances are in Metres

○ Denotes Iron put except otherwise stated

Bearings are UTM Grid based on Solar Observations


Plan of a Parcel of land coloured pink in the Ward of Arima  
Containing five eight two point seven square metres

Surveyed by me with due authority, in April 2015 for Diane Oliver  
Certified Correct in accordance with Regulation 25 (1) of the  
Land Surveyors Regulations 1998.

Entered.....

*Rawle Derrick*

Trinidad & Tobago Land Surveyor *April 14*.....2015



362