

1557

53

Process ID#108964

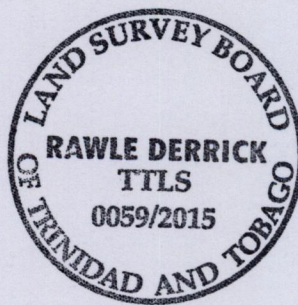
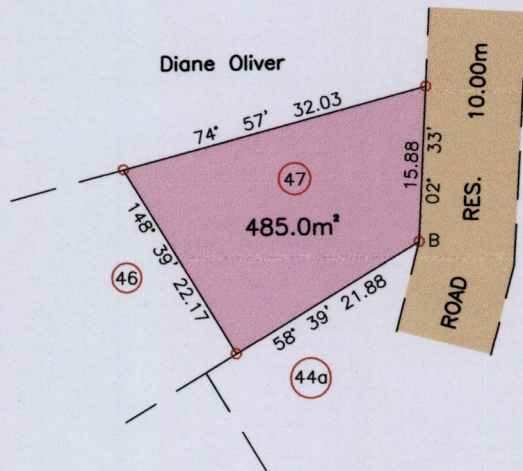
Cadastral Sheet D.5.B & B.25.N, 24F&25D

Ward of Arima

2/d

County of St. George

SAN RAFAEL



Ir.pt.=B:-N:1169887m
E:691176m
UTM 20, NAP Datum ± 7m
GPS (Hand Held)

SCALE 1/750

Distances are in Metres

o Denotes Iron put except otherwise stated


Bearings are UTM Grid based on Solar Observations

Plan of a Parcel of land coloured pink in the Ward of Arima
Containing four eight five point zero square metres

Surveyed by me with due authority, in April 2015 for Diane Oliver
Certified Correct in accordance with Regulation 25 (1) of the
Land Surveyors Regulations 1998.

Entered..... Rawle Derrick.....

Trinidad & Tobago Land Surveyor April 14 2015



36P