

1557

50

U.P.R.N. No.

Cadastral Sheet B.20.M. 24 C

Ward of Arima

2/a


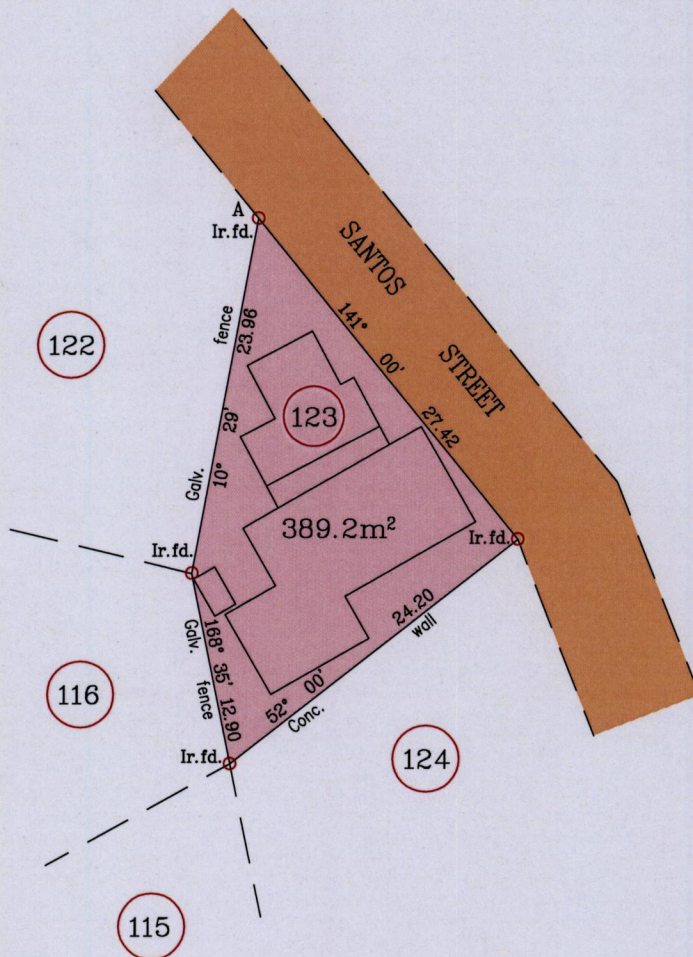
Vested in the H.D.C. by registered lease 3660/1996

County of St. George

Process ID#108961

Zone 8, Mount Zion

U.T.M.
G. N.



Vide Plan A.N.199

SCALE 1/ 500

Distances are in metres

Ir.fd.(A) - 689474m E
 1176921m N
 UTM. Zone20,WGS84(+/-5.0m)
 Hand Held G.P.S. Coordinates.


Bearings are U.T.M. Grid based on Solar Observations.

Plan of a Parcel of land coloured pink in the Ward of Arima

Containing three hundred and eighty nine point two square metres

Surveyed by me, with due authority in March 2015 for Janet Hernandez

Certified Correct in accordance with Regulation 25(1) of the Land Surveyors Regulation 1998



Entered on.....

Gerard Buchun

Trinidad and Tobago Land Surveyor(TTLS)..... 07/04/ 2015