

U.P.I.N. No.

Process ID # 111220

1557

Cadastral Sheet $\frac{24C}{2/a}$, B.20.M.

Ward of Arima


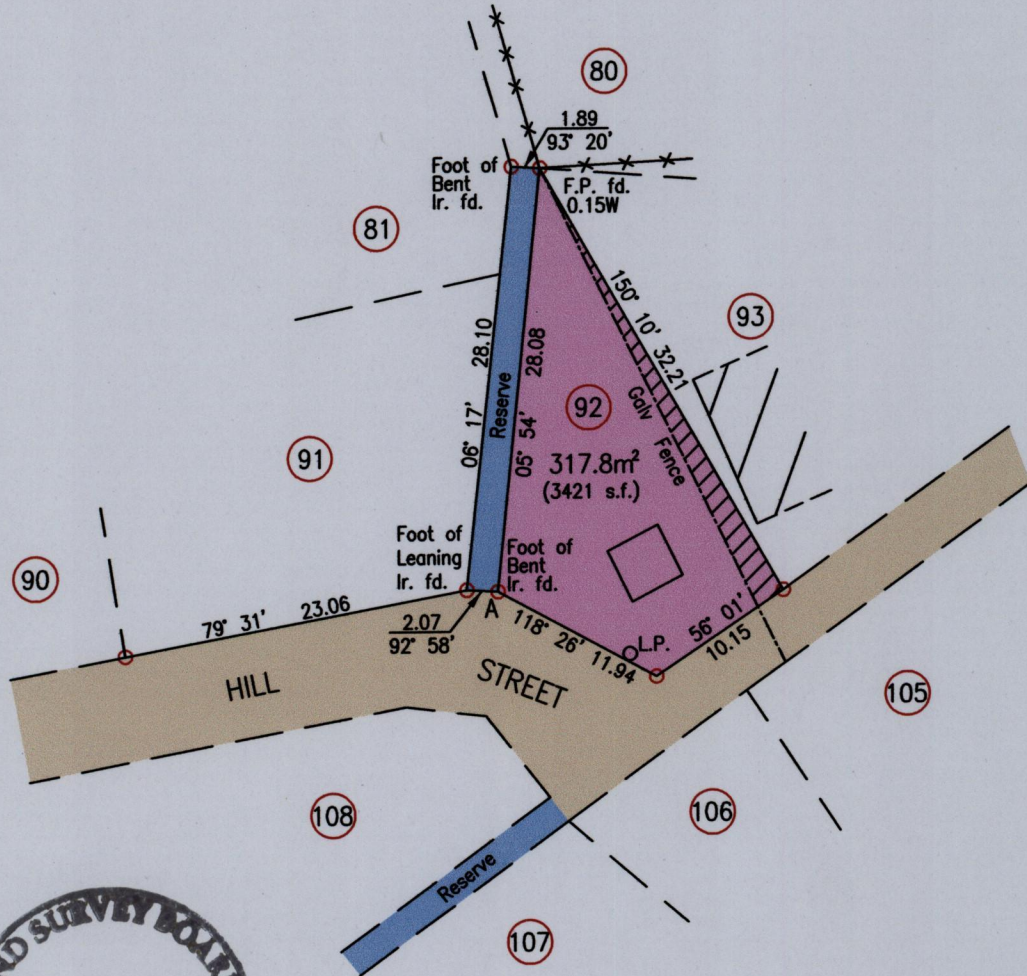
105

County of St. George

"Lot No. 92 Hill Street Maturita Trace,
Maturita Triangle Maturita, Arima"

Vide
Plan A.N.167

Grid North
Cassini



Encroachment by Lot 93 = 32.5m² (350s.f.)

LINE	BEARING	DIST.
A - L.P.	115° 32'	9.69

E	689068.10
N	1177129.52

Reliability Error ± 5.0 m.
Coordinates are UTM, Naparima 1955 from
Handheld GPS Receiver


Bearings are Cassini Grid based on Solar Obs.

○ Denotes Iron Found unless otherwise stated

Plan of a Parcel of land coloured pink in the Ward of Arima
Containing three hundred and seventeen point eight square metres
Surveyed by me, with due authority, in June 2015 for Chad John

Certified correct in accordance with Regulation 25(1) of the Land Surveyors Regulations 1998

Entered



Trinidad & Tobago Land Surveyor *[Signature]* 15th July 2015

SCALE 1:500

Distances are in Metres

--- Denotes chain link wire fence