

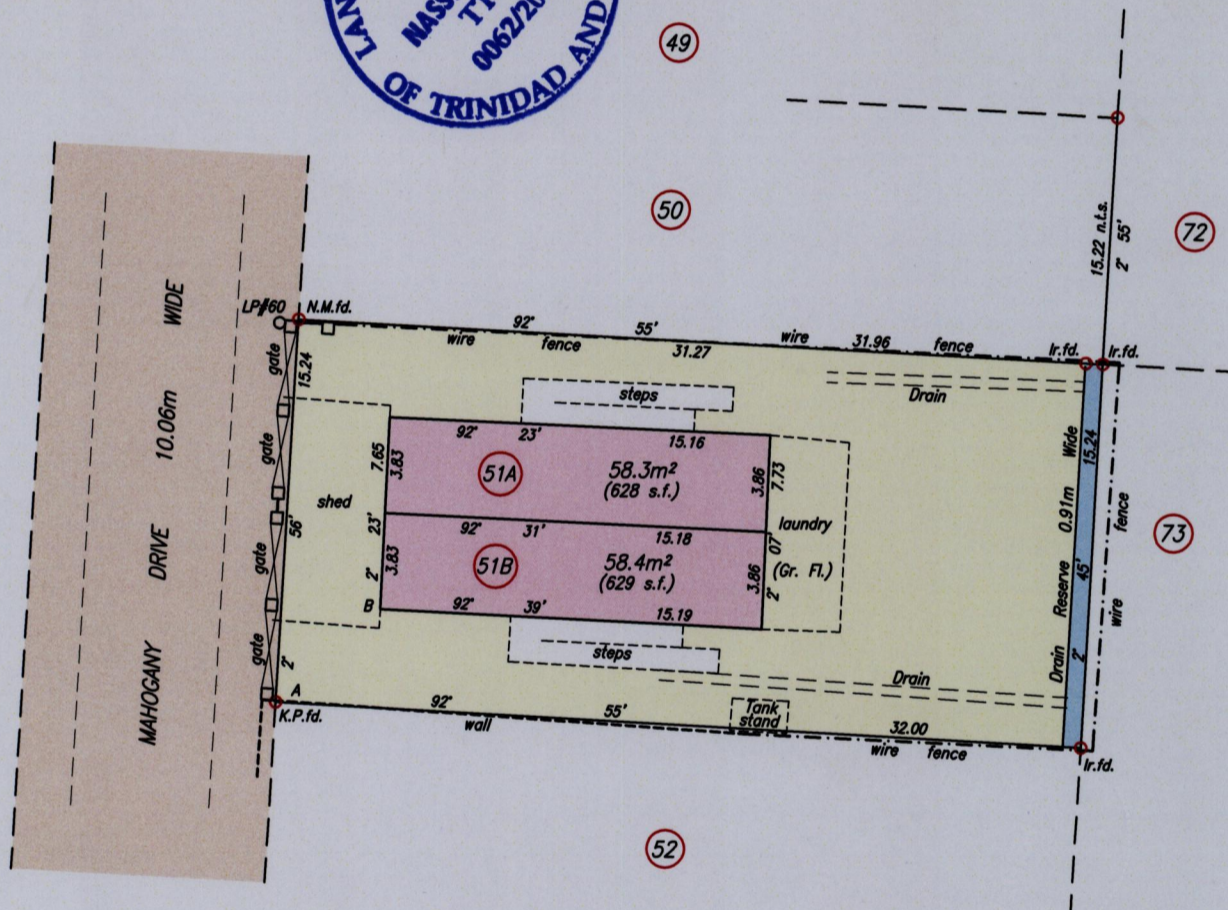
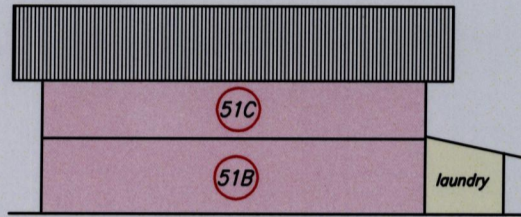
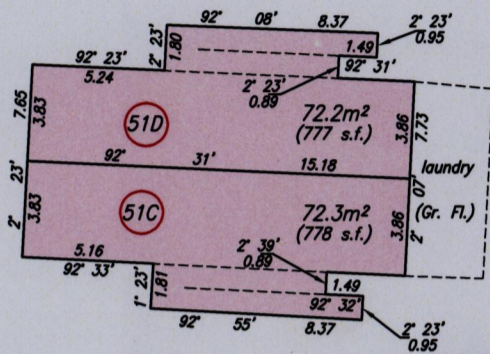
1557

1588

RD#3162/1978

Process ID# 111176

Cadastral Sheet B.24.C. 24C
1/c
Ward of Arima
County of St. George
Mahogany Villas, Arima

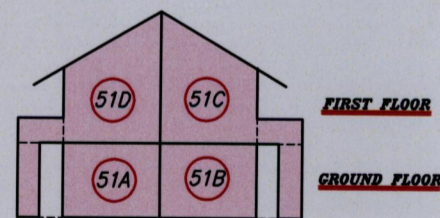


Common Area

A K.P. N 1175447 Hand Held GPS +/- 5m
E 686429 UTM proj. WGS84 Zone 20

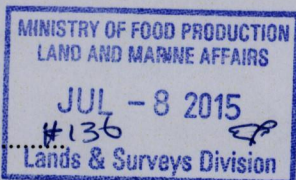
Total Area of site - 473.8m² (5100 s.f.)

Plan P.F.127			
Station	Bearing	Distance	Station
A	48° 05'	5.54	B



SCALE 1/300
Distances are in metres

Bearings are Cassini Grid based on Solar Observations
PLAN of 4 Apartments coloured pink in the Ward of Arima
Surveyed by me, with due authority, in March 2015 for Garth Ramlochansingh
Certified Correct in accordance with Regulation 25 (1) of the Land Surveyors' Regulations 1998,



Entered on

Trinidad & Tobago Land Surveyor 2015

[Signature]
8th July