

1557

154

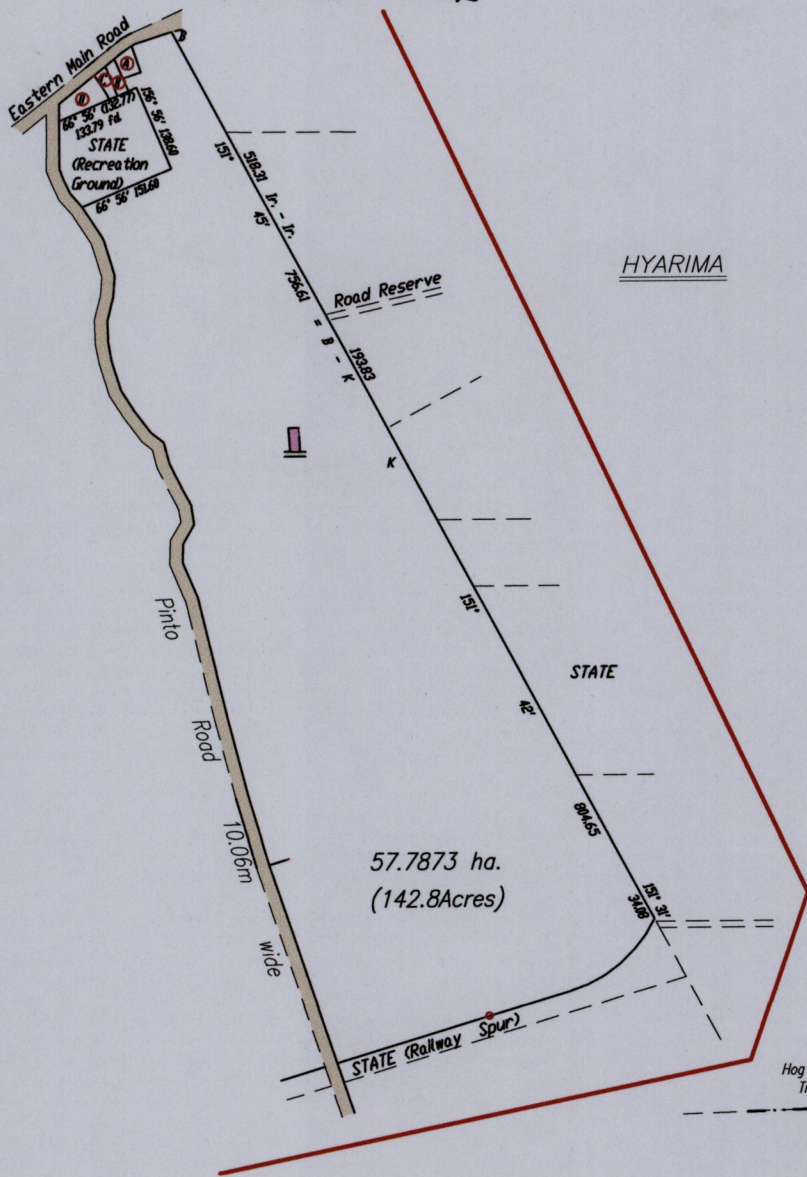
Process LP# 111152

Cadastral Sheet B.25.A. 24C  
2/c


Ward of Arima

County of St. George

LP#2 Freedom Street,  
Pinto Road, Arima



HYARIMA

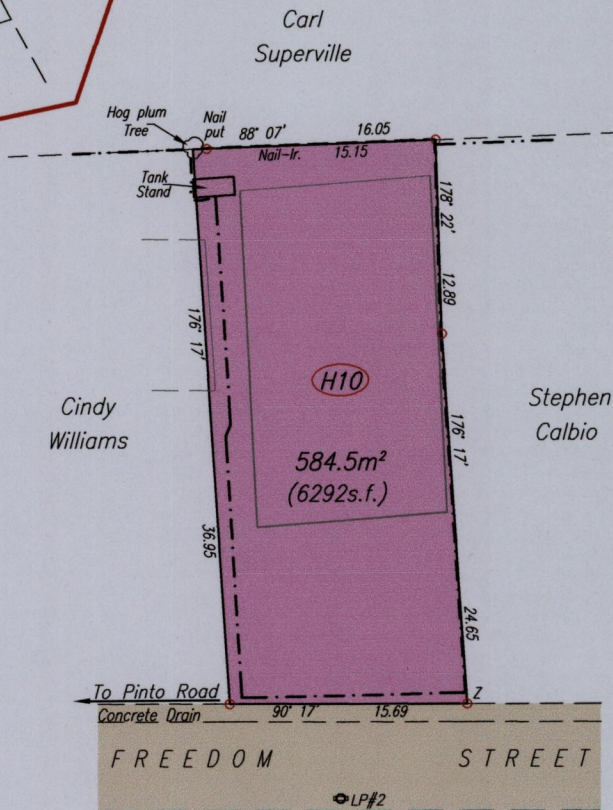


- Wall
- - - Wire Fence
- · - Galvanize Fence

Part of EL RETIRO ESTATE (R.P.O)

Z - LP#2 233° 03' 10.46

Z N. 1176 270 Hand Held GPS  
E. 0689 512 WGS84 Zone20



SCALE 1/500  
Distances are in metres

○ Denotes Iron Put unless otherwise stated  
 Bearings are Cassini Grid based on Solar Observations  
 PLAN of a Parcel of land coloured pink in the Ward of Arima  
 Containing five eight four point five square metres  
 Surveyed by me, with due authority, in June 2015 for Michael Bideshi and Michelle Sirjoo  
 Certified Correct In accordance with Regulation 25 (1) of the Land Surveyors' Regulations 1998,

*Nasser Abdul*  
 \_\_\_\_\_  
 Land Surveyor

Entered On..... Trinidad & Tobago Land Surveyor .....2015

