

1557

15()

Cadastral Sheet D.5.B & B.25.N, 24F&25D

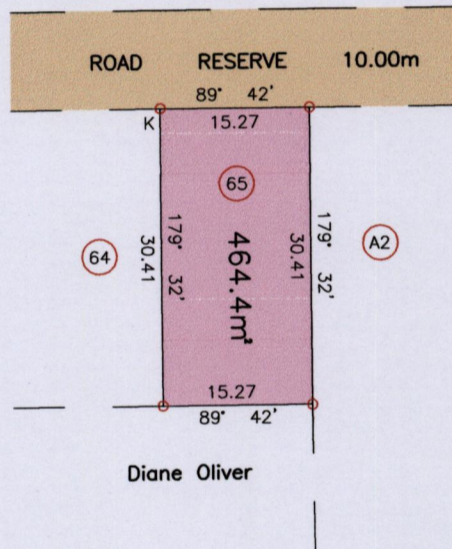

Ward of Arima

2/d

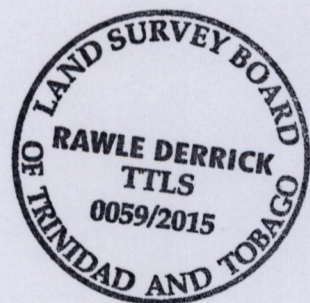
Process ID# 111371

County of St. George

SAN RAFAEL



Ir.pt.=K:-N:1170074m  
 E:691190m  
 UTM 20, NAP Datum ± 7m  
 GPS (Hand Held)



SCALE 1/750

Distances are in Metres

○ Denotes Iron put except otherwise stated  
 Bearings are UTM Grid based on Solar Observations  
 Plan of a Parcel of land coloured pink in the Ward of Arima  
 Containing four six four point four square metres  
 Surveyed by me with due authority, in June 2015 for Diane Oliver  
 Certified Correct in accordance with Regulation 25 (1) of the  
 Land Surveyors Regulations 1998.

Entered.....

*Rawle Derrick*

Trinidad & Tobago Land Surveyor *July 06* 2015

