

1557

126

U.P.I.N. No.

Cadastral Sheet $\frac{24F}{2/c}$, B.25.M.

Process Jdt#111120

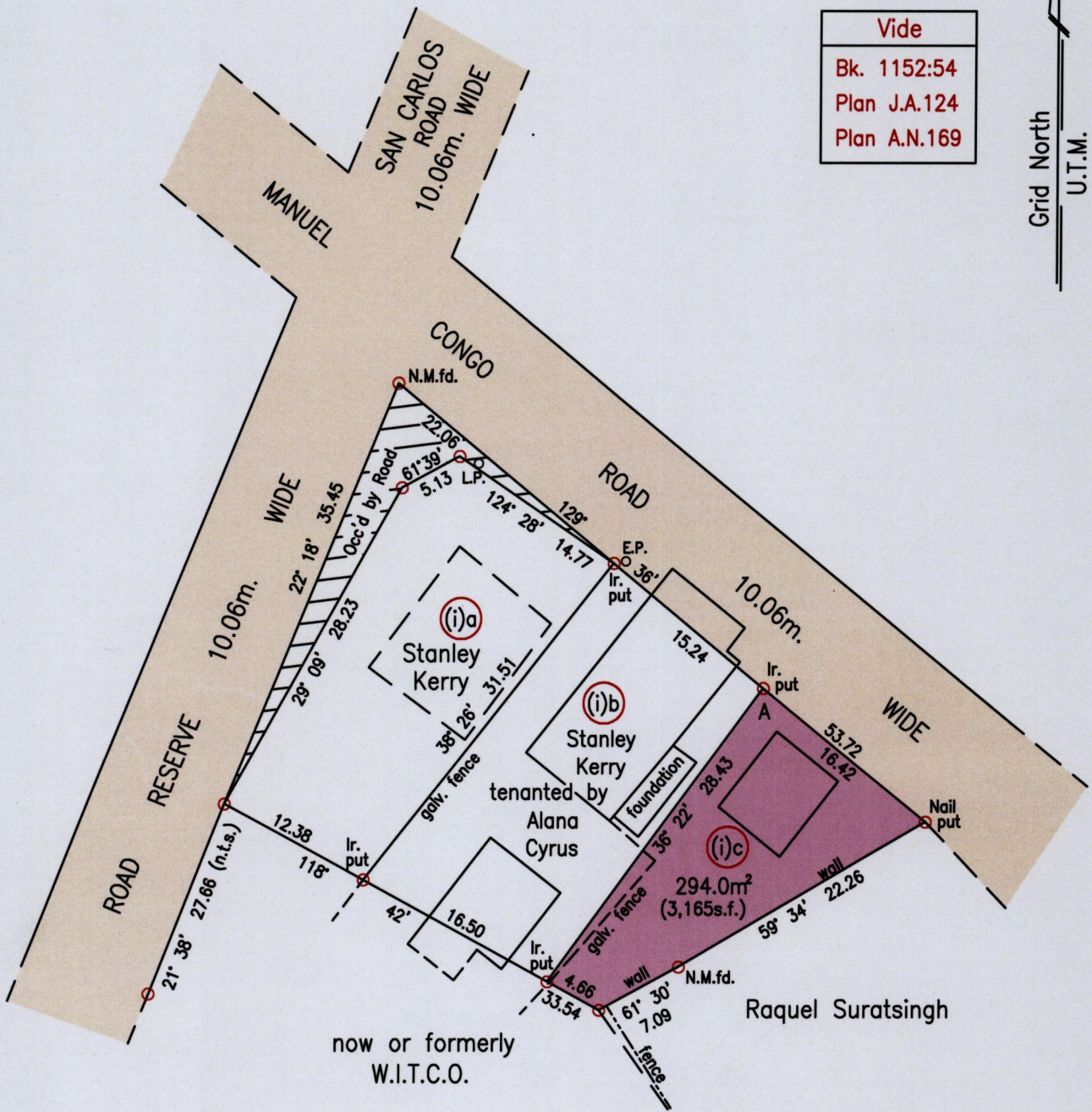
Ward of Arima

County of St. George

"Manuel Congo, Guanapo"

| |
|--------------|
| Vide |
| Bk. 1152:54 |
| Plan J.A.124 |
| Plan A.N.169 |

Grid North
U.T.M.



| | |
|---|------------|
| E | 689821.88 |
| N | 1170755.58 |

Reliability Error ± 5.0 m.

Coordinates are U.T.M. Zone 20, Naparima 1955 from Garmin GPSmap 60CSx Handheld GPS Receiver

Bearings are U.T.M. Zone 20 Grid based on Solar Obs.


○ Denotes Iron Found unless otherwise stated

Plan of a Parcel of land coloured pink in the Ward of Arima

Containing two hundred and ninety four point zero square metres


Surveyed by me, with due authority, in May 2015 for Vanessa Chandree

Certified correct in accordance with Regulation 25(1) of the Land Surveyors Regulations 1998.



SCALE 1:500

Distances are in Metres



[Signature]

Trinidad & Tobago Land Surveyor 18th June 2015

Entered